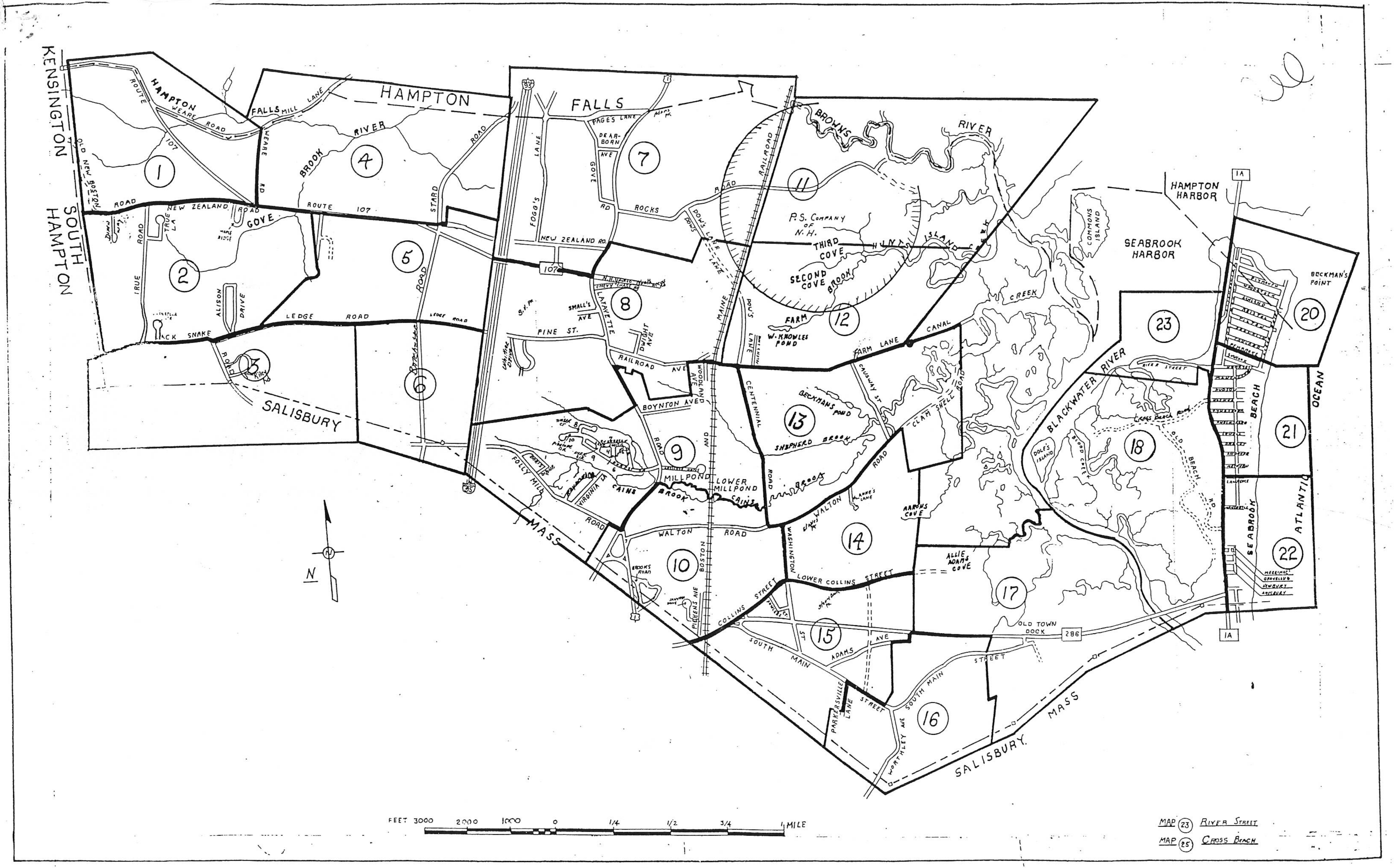
KENSINGTON
SOUTH HAMPTON
HAMPTON FALLS
HAMPTON HARBOR
SEABROOK HARBOR
SALISBURY
MASS
SALISBURY MASS
ATLANTIC OCEAN
SEABROOK BEACH
BECKMAN'S POINT
COMMONS ISLAND
DOLE'S ISLAND
P.S. COMPANY OF N.H.
ROUTE 107
WEARE ROAD
OLD NEW BOSTON ROAD
NEW ZEALAND ROAD
GOVE
TRUE ROAD
TRUE LA
ALISON DRIVE
BLACK SNAKE ROAD
LEDGE ROAD
FALLS MILL LANE
BROOK RIVER
STARD ROAD
FOGG'S LANE
PAGES LANE
DEARBORN AVE
GOVE RD
ROCKS ROAD
NEW ZEALAND RD.
107
LAFAYETTE ROAD
SMALL'S AVE
PINE ST.
DWIGHT AVE
RAILROAD AVE
WOODLAND AVE
BOYNTON AVE
FOLLY MILL ROAD
VIRGINIA LA
CAINS BROOK
MILLPOND
LOWER MILLPOND
WALTON ROAD
BROOKS ROAD
PICKENS AVE
BOSTON AND MAINE RAILROAD
COLLINS STREET
DOW'S LANE
BROWNS RIVER
HUNTS ISLAND CREEK
THIRD COVE
SECOND COVE BROOK
FARM
W. KNOWLES POND
FARM LANE
CANAL
CENTENNIAL ROAD
CAUSEWAY ST.
BECKMANS POND
SHEPHERD BROOK
CLAM SHELL ROAD
WALTON ROAD
AARONS COVE
WASHINGTON ST
LOWER COLLINS STREET
ALLIE ADAMS COVE
BLACKWATER RIVER
RIVER STREET
CROSS BEACH ROAD
OLD BEACH RD
OLD TOWN DOCK
286
1A
SOUTH MAIN ST
ADAMS AVE
PARKERSVILLE LANE
SOUTH MAIN STREET
WORTHLEY AVE
95
1
2
3
4
5
6
7
8
9
10
11
12
13
14
15
16
17
18
20
21
22
23
N
FEET 3000 2000 1000 0 1/4 1/2 3/4 1 MILE
MAP 23 RIVER STREET
MAP 25 CROSS BEACH

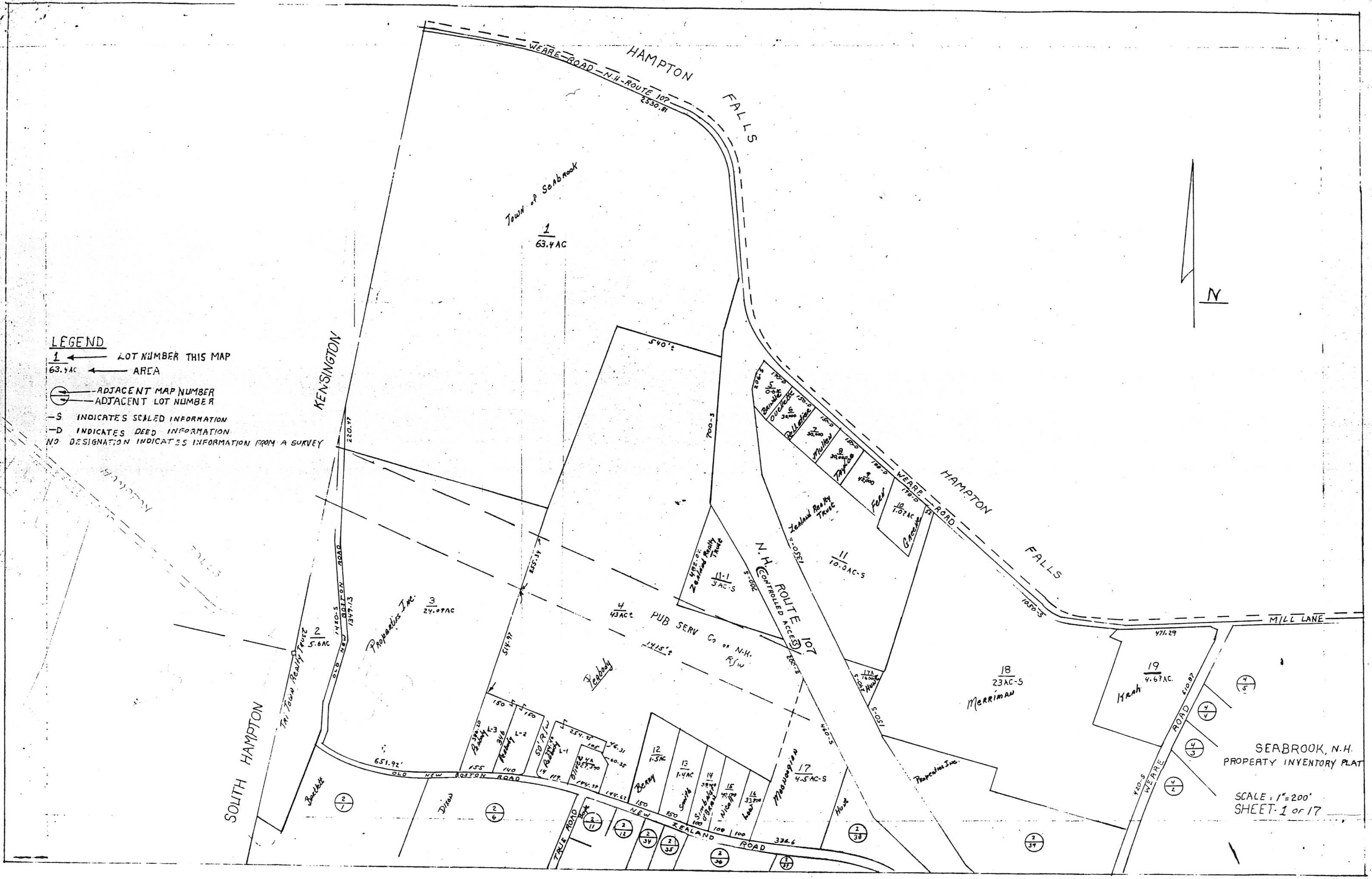
WEARE ROAD - N.H. ROUTE 107
2530.81
HAMPTON FALLS
Town of Seabrook
1
63.4AC
N
KENSINGTON
SOUTH HAMPTON
220.97
540'±
700-S
Bouchette
Ouellette
Pelletier
Mullen
Taylor
Feer
Gracie
Zealand Realty Trust
11
10.0AC-S
10
1.07AC
Zealand Realty Trust
11-1
3AC-S
N.H. ROUTE 107
(CONTROLLED ACCESS)
WEARE ROAD
1050-S
MILL LANE
471.29
19
4.67AC.
Kraft
18
23AC-S
Merriman
Hust
Properties Inc.
Properties Inc.
3
24.09AC
2
5.6AC
Tri Town Realty Trust
OLD NEW BOSTON ROAD
1347.13
4
43AC±
PUB SERV Co of N.H. R/W
1415'±
Peabody
514.97
855.34
L-3
L-2
L-1
50' R/W
4A
12
1.5AC
13
1.4AC
14
15
16
17
4.5AC-S
Berry
Smith
Nicoll
Manoogian
Bartlett
Dixon
651.92'
OLD NEW BOSTON ROAD
NEW ZEALAND ROAD
336.6
TRUE ROAD
420-S
610.87
2/1
2/6
2/11
2/12
2/34
2/35
2/36
2/37
2/38
2/39
4/5
4/4
4/3
4/2

LEGEND

1 ← LOT NUMBER THIS MAP
63.4AC ← AREA

ADJACENT MAP NUMBER
ADJACENT LOT NUMBER

-S INDICATES SCALED INFORMATION
-D INDICATES DEED INFORMATION
NO DESIGNATION INDICATES INFORMATION FROM A SURVEY

SEABROOK, N.H.
PROPERTY INVENTORY PLAT

SCALE: 1"=200'
SHEET-1 OF 17

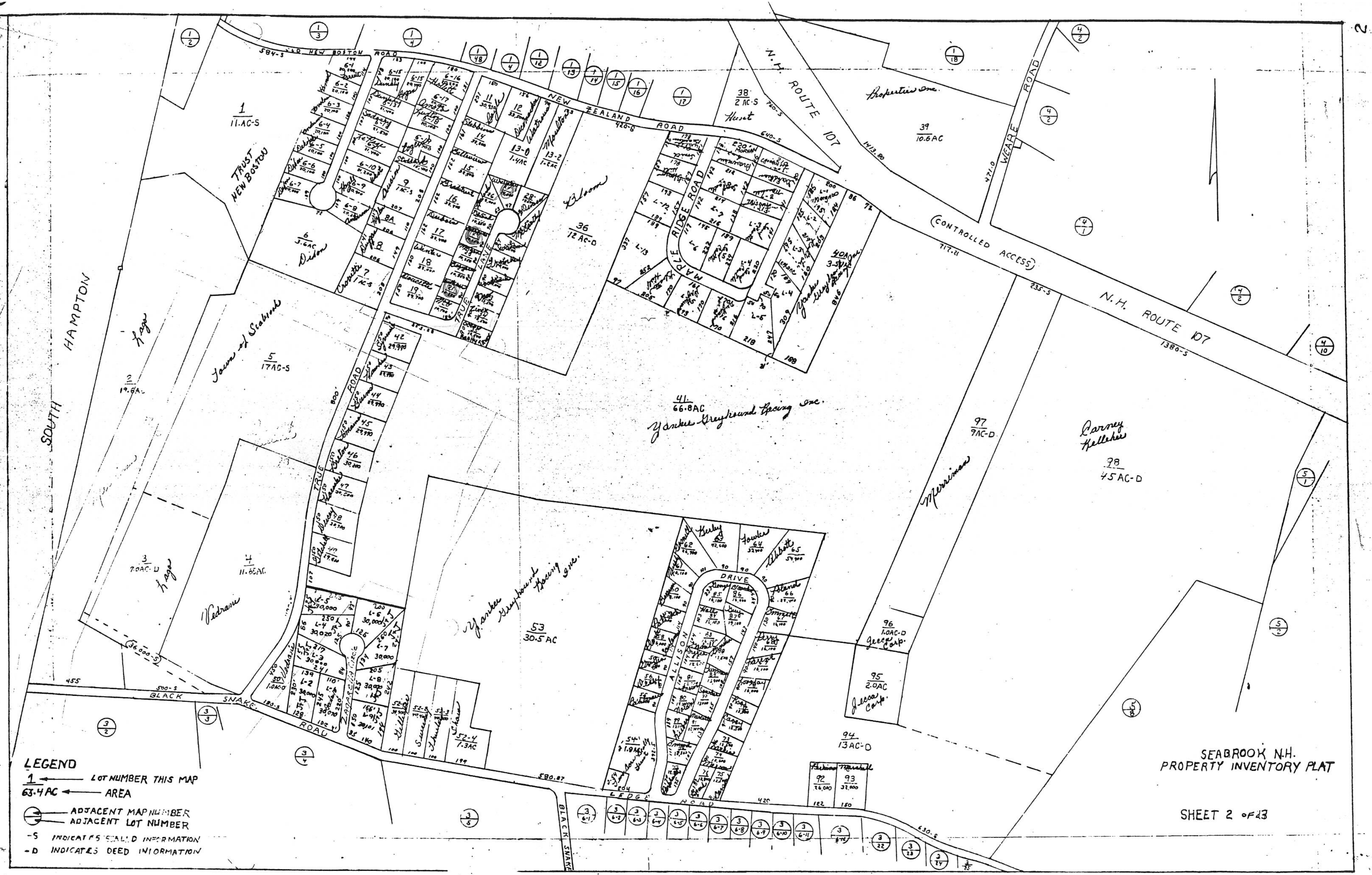
OLD NEW BOSTON ROAD
NEW ZEALAND ROAD
N.H. ROUTE 107
(CONTROLLED ACCESS)
N.H. ROUTE 107
WEARE ROAD
MAPLE RIDGE ROAD
TRUE LANE
TRUE ROAD
BLACK SNAKE ROAD
LEDGE ROAD
DRIVE
ALLISON
SOUTH HAMPTON
1
11.AC-S
TRUST NEW BOSTON
2
19.6AC
Lage
5
17AC-S
Town of Seabrook
6
3.6AC
Dion
7
1AC-S
Crosetti
9
1AC-S
13-0
1.4AC
13-2
1.2AC
36
12AC-D
Bloom
38
2AC-S
Hurst
39
10.6AC
Properties Inc.
40A
3.5AC
41
66.8AC
Yankee Greyhound Racing Inc.
53
30.5AC
Yankee Greyhound Racing Inc.
3
7.0AC-D
Lage
4
11.65AC
Vedrani
97
9AC-D
Merriman
98
45AC-D
Carney Kelleher
96
1.0AC-D
Jecca Corp.
95
2.0AC
Jecca Corp.
94
13AC-D
92
93
52-4
1.3AC
54
1.8AC
Yankee Greyhound Racing Inc.

LEGEND

1 ← LOT NUMBER THIS MAP

63.4 AC ← AREA

ADJACENT MAP NUMBER
ADJACENT LOT NUMBER

-S INDICATES SCALED INFORMATION

-D INDICATES DEED INFORMATION

SEABROOK N.H.
PROPERTY INVENTORY PLAT

SHEET 2 of 23

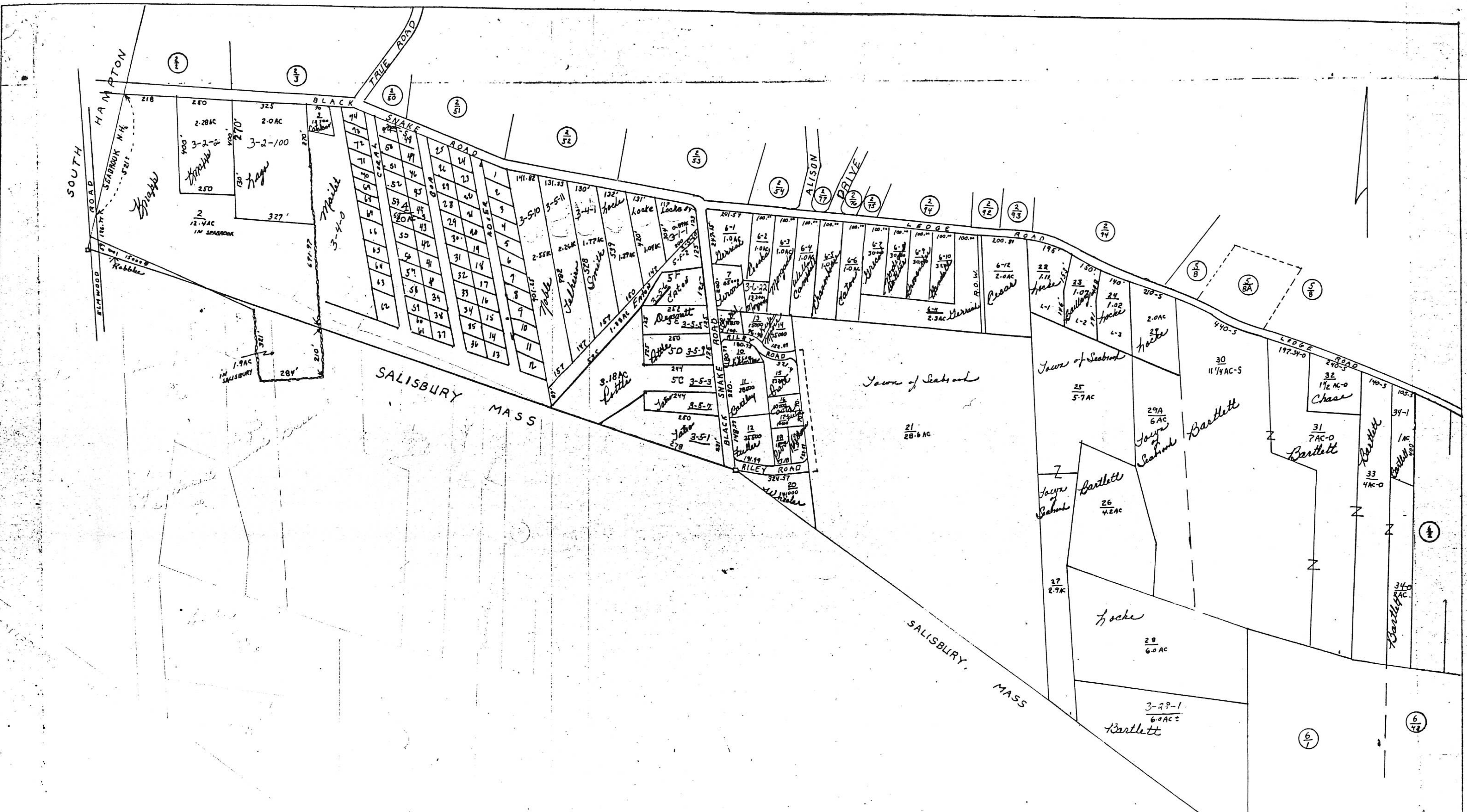
SOUTH HAMPTON ROAD
SEABROOK N.H.
ELMWOOD ROAD
BLACK SNAKE ROAD
TRUE ROAD
ALISON DRIVE
LEDGE ROAD
RILEY ROAD
SALISBURY MASS
Knapp
3-2-2
2.28AC
3-2-100
2.0AC
Hayes
2
12.4AC
IN SEABROOK
3-4-0
1.9AC
IN SALISBURY
3-5-10
3-5-11
3-4-1
Locke
Smith
Cator
Little
3.18AC
5D
5C
3-5-3
3-5-7
3-5-1
3-1-22
6-1
6-2
6-3
6-4
6-5
6-6
6-7
6-8
6-9
6-10
6-11
6-12
Cesar
Town of Seabrook
21
28.6AC
22
23
24
25
5.7AC
26
4.2AC
27
2.9AC
28
6.0AC
29
29A
6AC
30
11 1/4AC-S
31
7AC-O
32
1 1/2 AC-O
Chase
33
4AC-O
34-1
1AC
34-O
3AC
Bartlett
Locke
3-28-1
6.0AC±
Z

LEGEND

1 ← LOT NUMBER THIS MAP
63.4AC ← AREA

ADJACENT MAP NUMBER
ADJACENT LOT NUMBER

-S INDICATES SCALED INFORMATION
-D INDICATES DEED INFORMATION
NO DESIGNATION INDICATES INFORMATION FROM A SURVEY

SEABROOK N.H.
PROPERTY INVENTORY PLAT

SCALE = 1" = 200'
SHEET 3 OF 17

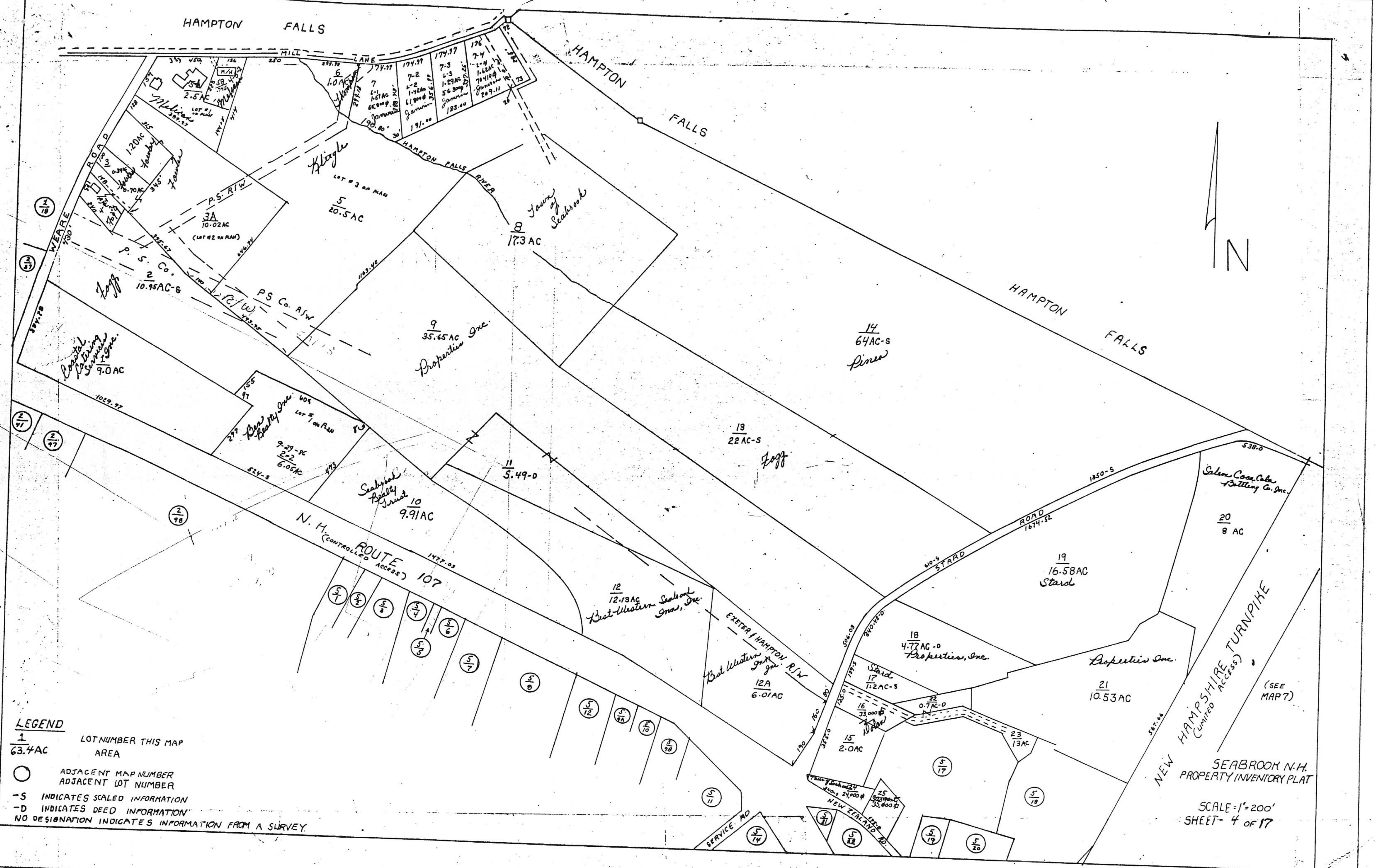
HAMPTON FALLS
MILL LANE
HAMPTON FALLS
HAMPTON FALLS
HAMPTON FALLS RIVER
WEARE ROAD
N
5A 2.5AC
Melican
LOT #1 ON PLAN
M/H
5B .745
Melican
6 1.0AC
Thompson
7 L-1 1.51AC 65,800# Janvrin
7-2 L-2 1.42AC 61,800# Janvrin
7-3 L-3 1.29AC 56,300# Janvrin
7-4 L-4 1.62AC 70,410# Janvrin
1.20AC Fowler
3 0.34AC Fowler
0.70AC Fowler
Fowler
Kenney & Fogg
P.S. R/W
3A 10.02AC
(LOT #2 ON PLAN)
Kligle
LOT # 3 OF PLAN
5 20.5AC
8 17.3AC
Town of Seabrook
P. S. Co. R/W
2 10.95AC-S
Fogg
PS Co. R/W
9 35.65AC
Properties Inc.
14 64AC-S
Pines
Coastal Catering Services Inc.
1 9.0AC
Ben Realty Inc.
LOT #1 ON PLAN
9-29-86
2-2 6.05AC
Seabrook Realty Trust
10 9.91AC
11 5.49-D
13 22AC-S
Fogg
12 12.13AC
Best Western Seabrook Inns, Inc.
EXETER / HAMPTON R/W
Best Western Inn Inc.
12A 6.01AC
N.H. ROUTE 107 (CONTROLLED ACCESS)
STARD ROAD
Salem Coca Cola Bottling Co. Inc.
20 8 AC
19 16.58AC Stard
18 4.77AC-D Properties, Inc.
Stard
17 1.2AC-S
16 33,000# Dolan
22 0.7AC-D
15 2.0AC
21 10.53AC
Properties Inc
23 13AC
Town of Seabrook 24 24,000#
25 Sargent 35,600#
NEW ZEALAND RD.
SERVICE RD
NEW HAMPSHIRE TURNPIKE (LIMITED ACCESS)
(SEE MAP 7)
1/18
2/37
2/41
2/97
2/98
5/1
5/2
5/3
5/4
5/5
5/6
5/7
5/8
5/12
5/9A
5/10
5/9B
5/11
5/14
5/21
5/22
5/19
5/20
5/17
5/18
339
450
156
250
299.92
174.99
174.99
174.97
176
72
73
285
26
30'
190.80'
191.00
183.00
209.11
297.18
356.19
397.26
154
128
307.27
144.18
414
315
345'
100
148
57
242
430'
395.67
646.94
1163.42
140
493.95
384.78
1029.97
155
97
609
297
473
524-S
1477.03
538.0
1350-S
1674.52
610-S
506.03
840.42-D
139-5
125.0
80'
160
190
355.0
175.0
567.66

LEGEND

1 / 63.4AC — LOT NUMBER THIS MAP / AREA

○ — ADJACENT MAP NUMBER / ADJACENT LOT NUMBER

-S INDICATES SCALED INFORMATION
-D INDICATES DEED INFORMATION
NO DESIGNATION INDICATES INFORMATION FROM A SURVEY.

SEABROOK N.H.
PROPERTY INVENTORY PLAT

SCALE: 1"=200'
SHEET- 4 OF 17

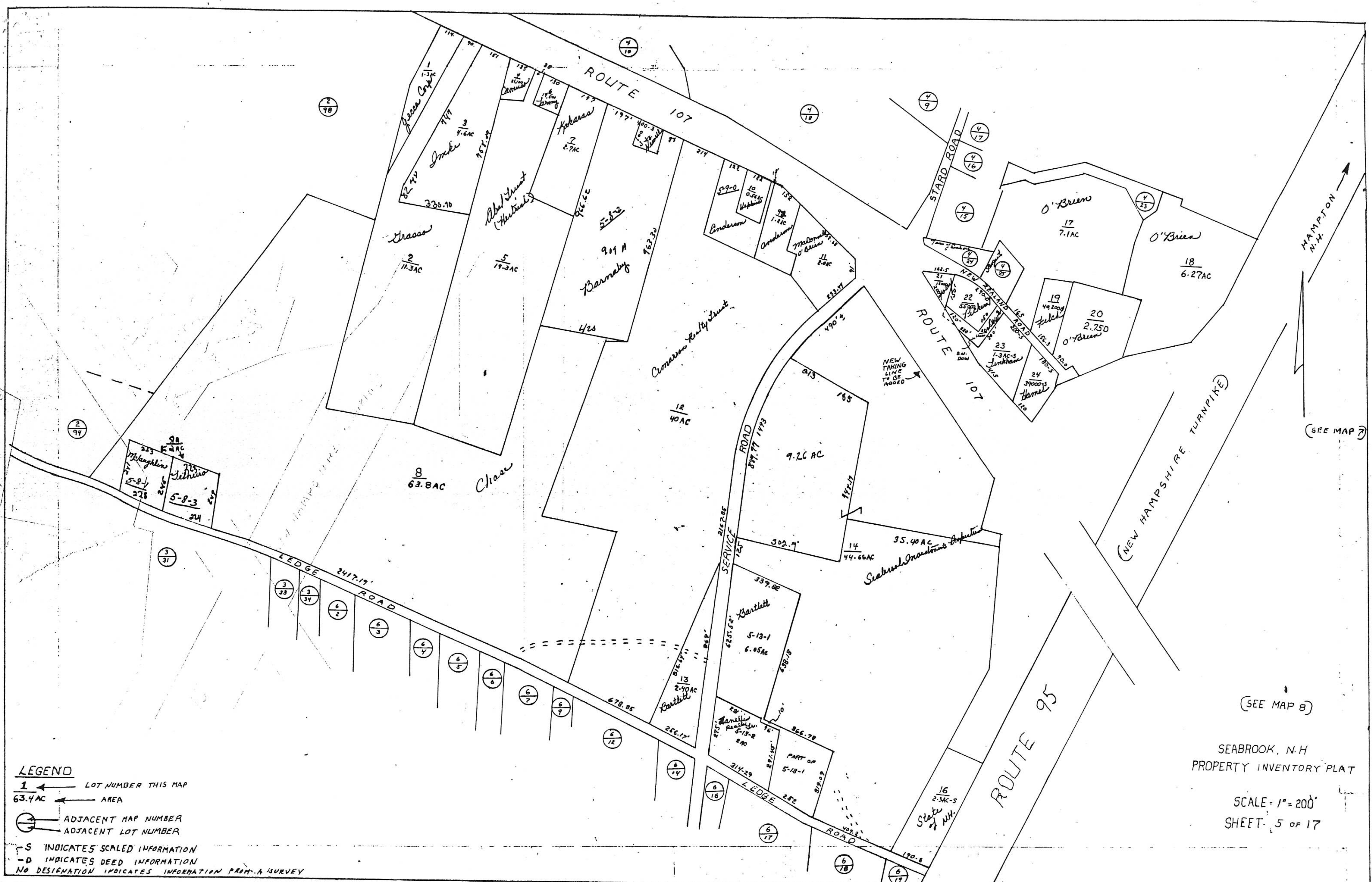
ROUTE 107
ROUTE 107
STARD ROAD
NEW ZEALAND ROAD
SERVICE ROAD
LEDGE ROAD
ROUTE 95
(NEW HAMPSHIRE TURNPIKE)
HAMPTON N.H.
(SEE MAP 7)
(SEE MAP 8)
1
1.3AC
Jecca Corp.
3
4.6AC
Imke
2
11.3AC
Grasso
5
19.3AC
Abel Trust (Heitrich)
7
2.7AC
Kokoras
5-8-2
9.04 A
Barnaby
12
40AC
Cimarron Realty Trust
8
63.8AC
Chase
10
0.56AC
11
2.8AC
Anderson
9.26 AC
14
44.66AC
35.40AC
Seabrook Investment Properties
5-13-1
6.05AC
Bartlett
13
2.40AC
Bartlett
5-13-2
2AC
Part of 5-13-1
16
2.3AC-S
State of N.H.
17
7.1AC
O'Brien
18
6.27AC
O'Brien
19
Felch
20
2.750
O'Brien
22
23
1-3AC-S
Linkham
24
Hamel
5-8-1
5-8-3
9A
2AC
McLaughlin
NEW TAKING LINE TO BE ADDED
2417.19'
678.85
256.17'
314.29
407.2
190.8
2167.85
859.77
1493
339.82
625.52'
698.18
366.78
302.9'
490'±
813
185
448.17
4/25
967.32
966.62
330.10
2/98
2/94
3/31
3/33
3/34
6/2
6/3
6/4
6/5
6/6
6/7
6/9
6/12
6/14
6/16
6/17
6/18
6/19
4/10
4/18
4/9
4/17
4/16
4/15
4/23
4/24
4/25

SEABROOK, N.H
PROPERTY INVENTORY PLAT

SCALE: 1" = 200'
SHEET 5 OF 17

LEGEND

1 / 63.4AC	← LOT NUMBER THIS MAP ← AREA
⊖	ADJACENT MAP NUMBER ADJACENT LOT NUMBER

-S INDICATES SCALED INFORMATION
-D INDICATES DEED INFORMATION
NO DESIGNATION INDICATES INFORMATION FROM A SURVEY

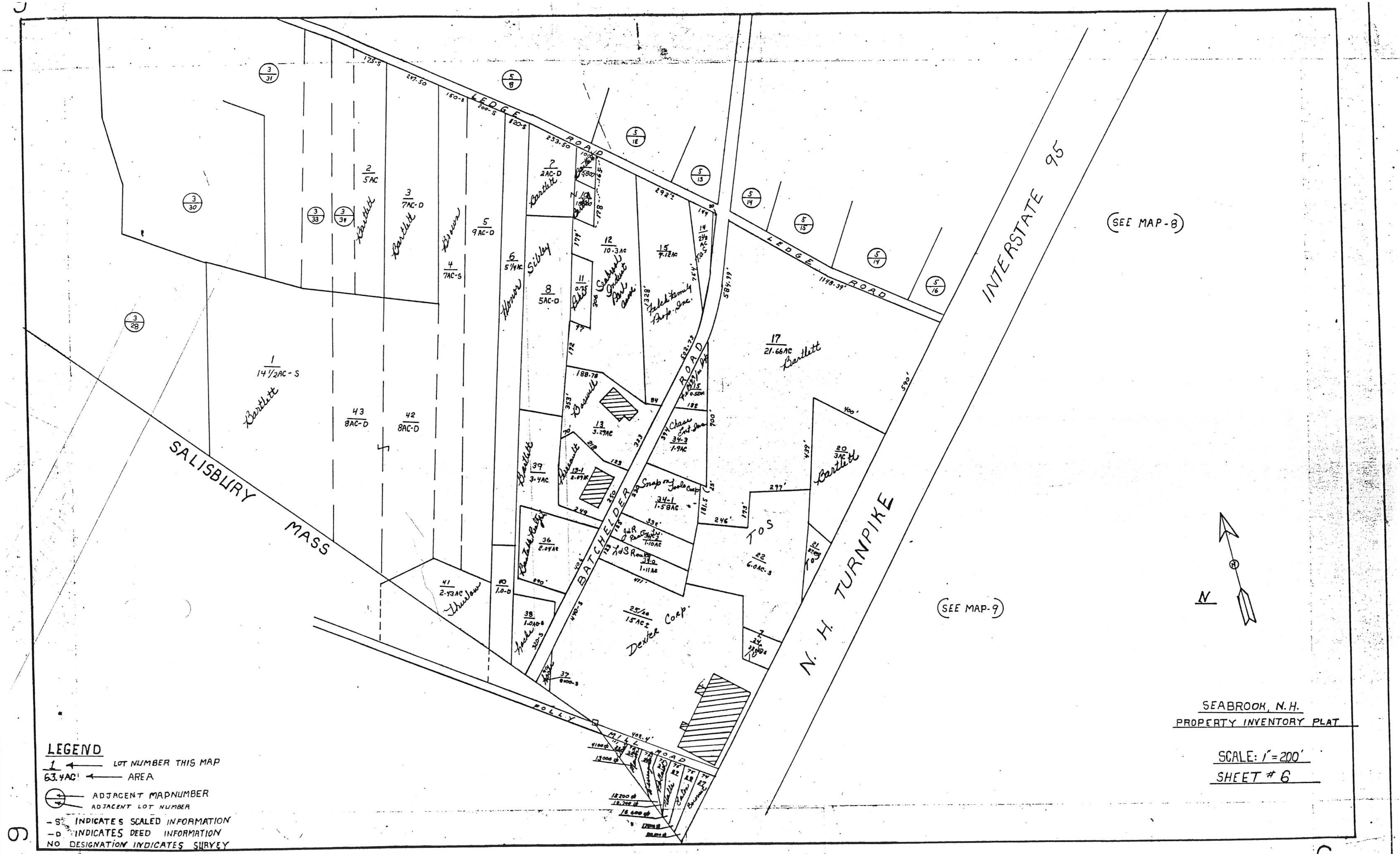
LEDGE ROAD
BATCHELDER ROAD
FOLLY MILL ROAD
SALISBURY MASS
INTERSTATE 95
N. H. TURNPIKE
(SEE MAP-8)
(SEE MAP-9)
N
1
14½AC-S
Bartlett
2
5AC
Bartlett
3
7AC-D
Bartlett
4
7AC-S
Brown
5
9AC-D
6
5¼AC
Homer Sibley
7
2AC-D
Bartlett
8
5AC-D
11
0.25
12
10.3AC
Seabrook Industrial Park Assoc.
13
3.29AC
Boswell
13-1
2.09AC
14
2½
15
4.12AC
Fetch Family Prop. Inc.
17
21.66AC
Bartlett
20
3AC
Bartlett
21
TOS
22
6.0AC-S
TOS
25/26
15AC±
Dexter Corp.
34-1
1.58AC
Snap on Tools Corp.
34-3
1.9AC
Chase Ent. Inc.
36
2.04AC
37
38
1.0AC-S
39
3.4AC
Bartlett
40
1.0-D
41
2.43AC
Thurlow
42
8AC-D
43
8AC-D
3/31
3/30
3/33
3/34
3/28
5/8
5/18
5/13
5/14
5/15
5/19
5/16
1148.39'
584.99'
502.73
402.4'
590'
400'
439'
297'
246'
700'
353'
188.78
LEGEND
1 ← LOT NUMBER THIS MAP
63.4AC' ← AREA
ADJACENT MAPNUMBER
ADJACENT LOT NUMBER
-S INDICATES SCALED INFORMATION
-D INDICATES DEED INFORMATION
NO DESIGNATION INDICATES SURVEY

SEABROOK, N.H.
PROPERTY INVENTORY PLAT

SCALE: 1" = 200'
SHEET # 6

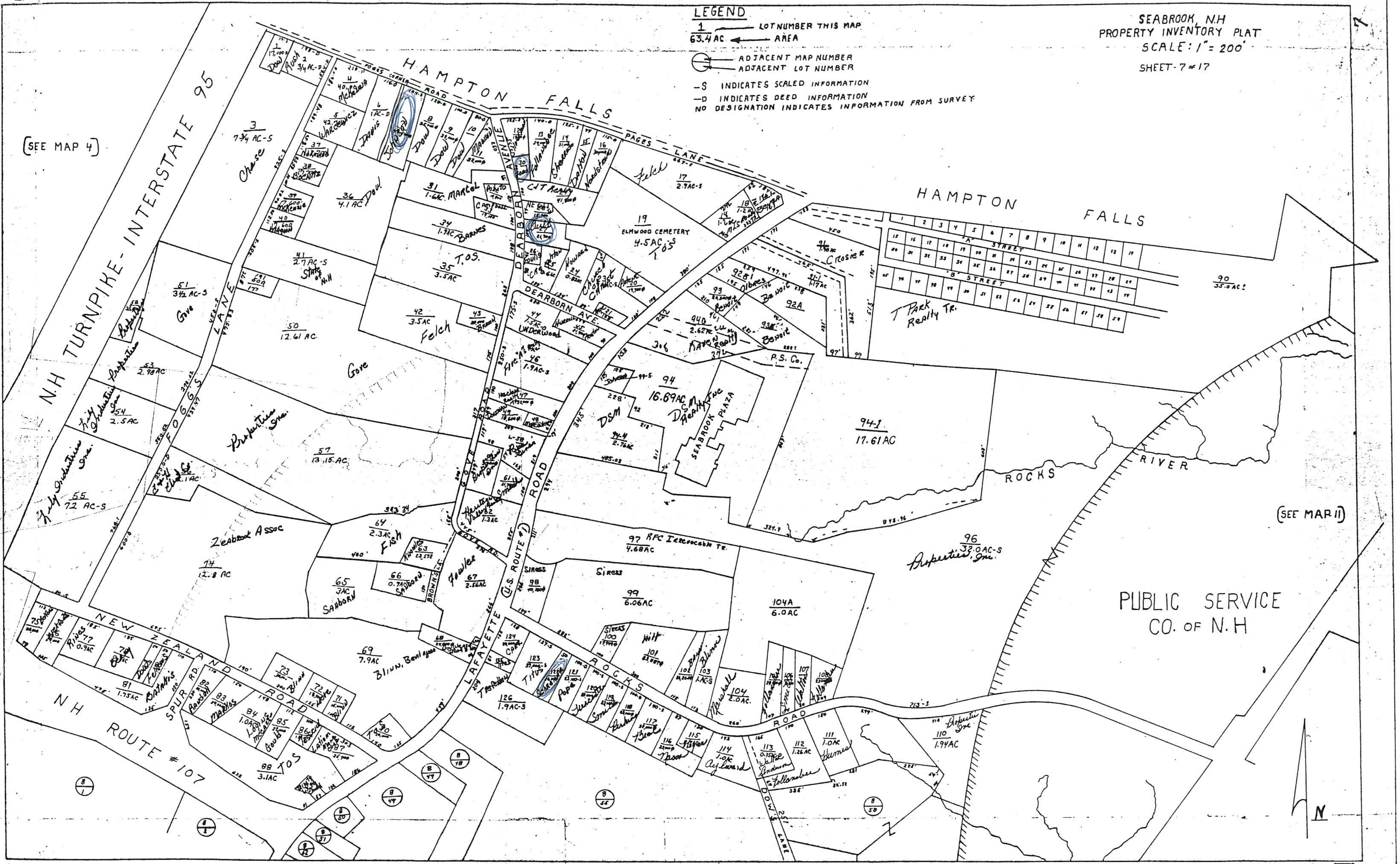

SEABROOK, N.H
PROPERTY INVENTORY PLAT
SCALE: 1" = 200'
SHEET-7 of 17

LEGEND

1 / 63.4 AC	LOT NUMBER THIS MAP / AREA
⊖	ADJACENT MAP NUMBER / ADJACENT LOT NUMBER
-S	INDICATES SCALED INFORMATION
-D	INDICATES DEED INFORMATION
NO DESIGNATION	INDICATES INFORMATION FROM SURVEY

L
7
HAMPTON FALLS
PAGES CORNER ROAD
PAGES LANE
HAMPTON FALLS
(SEE MAP 4)
N.H TURNPIKE - INTERSTATE 95
FOGGS LANE
DEARBORN AVENUE
DEARBORN AVE.
GOVE ROAD
LAFAYETTE (U.S. ROUTE #1) ROAD
NEW ZEALAND ROAD
SPUR RD.
NH ROUTE #107
ROCKS ROAD
DOWS LANE
ROCKS RIVER
(SEE MAP 11)
PUBLIC SERVICE CO. OF N.H
"A" STREET
"B" STREET
T Park Realty Tr.
90 35.0 AC±
1 Dow 17,000
2 Rush 3/4 AC
3 7 3/4 AC-S Chase
4 40.0 McKenna
5 Warecewicz
6 1 AC-D Davis
7 Johnson
8 Dow
9 Dow
10 Dow
11 Massey
13 Follansbee
14 Shores
15 Dalton
16 Nordstrom
17 2.9 AC-S Felch
19 ELMWOOD CEMETERY 4.5 AC T.O.S
20 Pratt
24 Chase
31 1.6 AC Marcel
33 Campbell
34 1.7 AC Barnes
35 T.O.S. 3.5 AC
36 4.1 AC Dow
37 Norwood
38 Beckwith
39 McKenzie
40 Magoon
41 2.7 AC-S State of N.H
42 3.5 AC Felch
43 Brown
44 1.5 AC-D Underwood
46 1.9 AC-S
50 12.61 AC Gove
51 3 1/2 AC-S Gove
53 2.98 AC L & H Industrial Properties Inc.
54 2.5 AC
55 72 AC-S L & H Industries Inc.
56 1 AC
57 13.15 AC Properties Inc.
61 Smith
62 1.3 AC
63 Fish
64 2.3 AC Fish
65 3 AC Sanborn
66 0.7 AC Sanborn
67 2.56 AC Fowler
69 7.9 AC Blinn, Bevilaqua
72
73 Blinn
74 12.8 AC Seabrook Assoc
77 0.9 AC Rines
81 1.75 AC
82
83 Makris
84 1.0 AC
85 Gove
86
87
88 3.1 AC T.O.S
92A
93
94 16.69 AC DSM Realty Inc
94-1 17.61 AC
94-4 2.76 AC DSM
96 32.0 AC-S Properties, Inc.
97 RFC Irrevocable Tr. 4.68 AC
98 Siress
99 6.06 AC Siress
100 Siress
101 Hill
102 Beane
103 1 AC-S Blinn
104 2.0 AC Marshall
104A 6.0 AC
110 1.94 AC Properties Inc.
111 1.0 AC Eaton
112 1.26 AC
113 0.35 AC Walter Anderson
114 1.0 AC Aylward
115
116 Mason
117 Beal
123 Titus
124 Carr
126 1.9 AC-S
Crosier
Benoit
Raven Realty
P.S. Co.
SEABROOK PLAZA
CAT Realty
Follansbee
Smith
Walton
Pope
Johnson
N
8/1
8/2
8/18
8/42
8/49
8/51
8/56
8/58
8/60

8

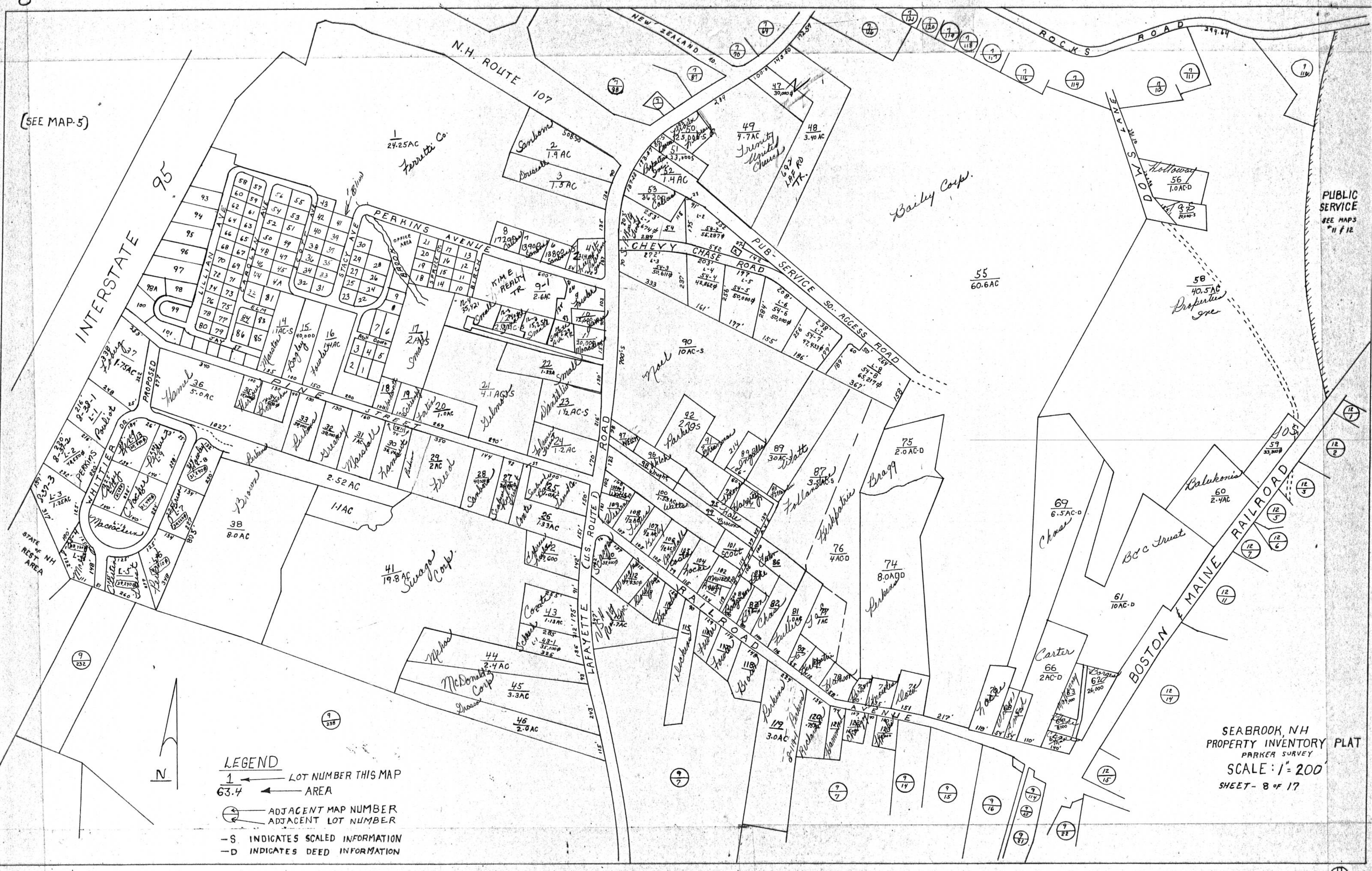

(SEE MAP-5)
INTERSTATE 95
N.H. ROUTE 107
NEW ZEALAND RD.
ROCKS ROAD
DOWS LANE
PERKINS AVENUE
CHEVY CHASE ROAD
PUB. SERVICE SO. ACCESS ROAD
LAFAYETTE (U.S. ROUTE 1) ROAD
PINE STREET
RAILROAD AVENUE
BOSTON & MAINE RAILROAD
LILLIAN AVE
CAROLYN AVE
SCOTT AVE
STACY AVE
SPRUCE ST
BIRCH
ELM
JAY ST
ASH COURT
BROOK
PROPOSED
WHITTIER
PERKINS
STATE of NH REST AREA
PUBLIC SERVICE SEE MAPS #11 & 12
1 24.25AC Ferretti Co.
2 1.9AC Sanborn
3 1.3AC Driscoll
8 Caldwell
9-1 2.6AC KIME REALTY TR.
17 2AC Small
21 4.1AC-S Gelmont
22 1.33A Small
23 1½AC-S
24 1.2AC
26 1.33AC
36 5.0AC Hamel
37 1.75AC
38 8.0AC Brown
41 19.8AC Swago Corp.
43 1.13AC Coates
44 2.4AC McDonald's Corp
45 3.3AC
46 2.0AC
47 30,000#
48 3.40AC
49 4.7AC Trinity United Church
52 1.4AC
53 Caldwell
55 60.6AC
56 1.0AC-D Holloway
58 40.5AC Properties Inc.
59 33,900#
60 2.4AC Balukonis
61 10AC-D
66 2AC-D Carter
69 6.5AC-D Chase
74 8.0AC-D Perkins
75 2.0AC-D Bragg
76 4AC-D
87 3.5AC-S Follansbee
89 3.0AC Watt
90 10AC-S Noel
92 2AC-S Parker
101 Scott
119 3.0AC Perkins
Bailey Corp.
B & C Trust
2.52AC
1.1AC

SEABROOK, NH
PROPERTY INVENTORY PLAT
PARKER SURVEY
SCALE: 1" = 200'
SHEET - 8 of 17

LEGEND
1 ← LOT NUMBER THIS MAP
63.4 ← AREA
ADJACENT MAP NUMBER
ADJACENT LOT NUMBER
-S INDICATES SCALED INFORMATION
-D INDICATES DEED INFORMATION

8

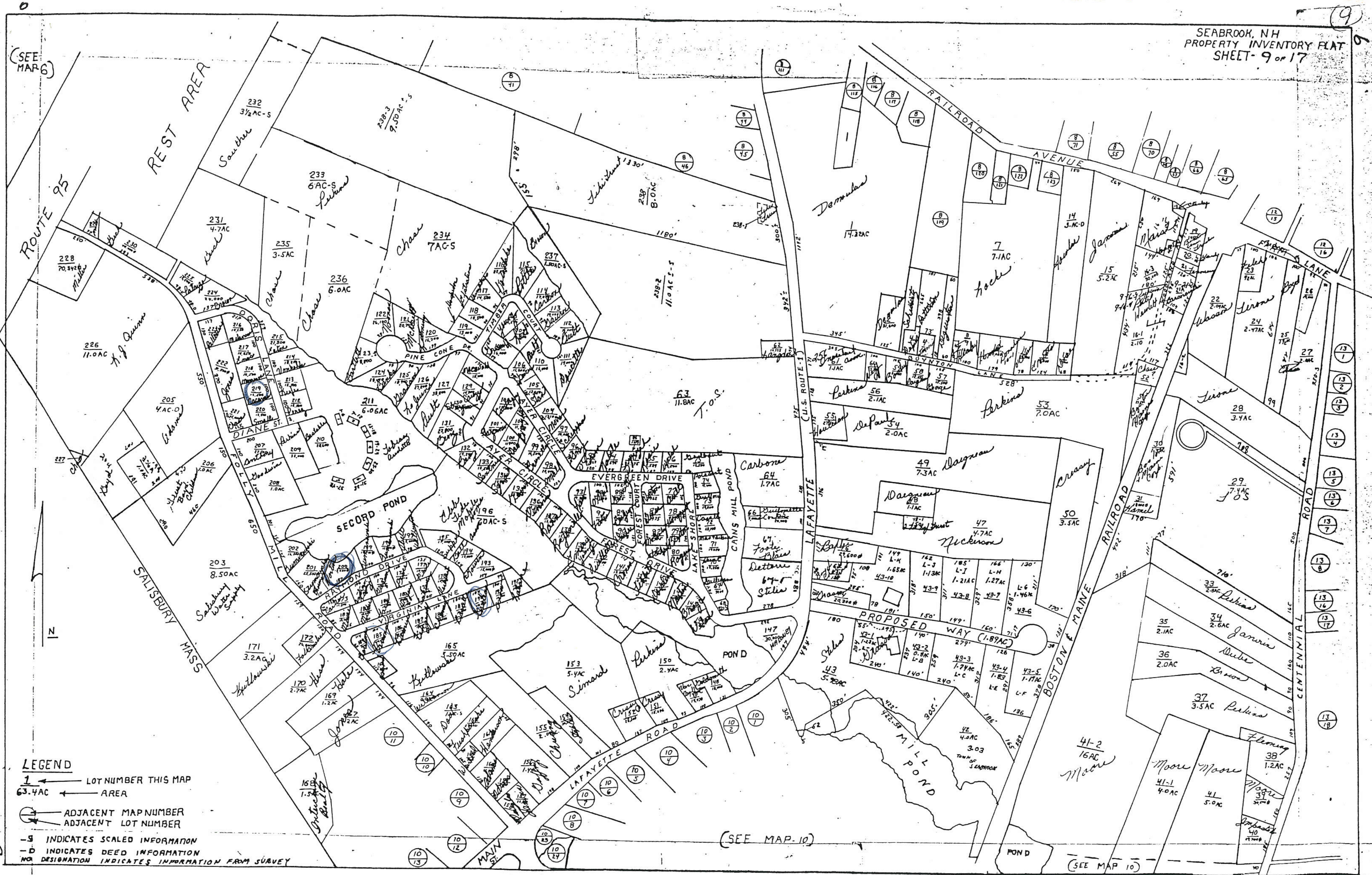
SEABROOK, NH
PROPERTY INVENTORY PLAT
SHEET- 9 of 17
(SEE MAP 6)
ROUTE 95
REST AREA
RAILROAD AVENUE
FARM LANE
LAFAYETTE (U.S. ROUTE 1)
BOYNTON LANE
PROPOSED WAY (1.89AC)
BOSTON & MAINE RAILROAD
CENTENNIAL ROAD
PINE CONE DR.
TIMBER COURT
AYER CIRCLE
EVERGREEN DRIVE
FOREST COURT
FOREST DRIVE
LAKE SHORE
CAINS MILL POND
DORIS LANE
DIANE ST.
FOLLY MILL ROAD
SECOND POND
RAYMOND DRIVE
VIRGINIA LANE
LAFAYETTE ROAD
MAIN ST.
SALISBURY MASS
MILL POND
POND
(SEE MAP-10)
(SEE MAP 10)
N
LEGEND
1 ← LOT NUMBER THIS MAP
63.4AC ← AREA
ADJACENT MAP NUMBER
ADJACENT LOT NUMBER
-S INDICATES SCALED INFORMATION
-D INDICATES DEED INFORMATION
NO DESIGNATION INDICATES INFORMATION FROM SURVEY
232 3½AC-S Sauther
233 6AC-S Perkins
234 7AC-S Chase
235 3.5AC
236 6.0AC Chase
231 4.7AC
228 70,342 Miller
226 11.0AC R.J. Quinn
205 4.AC-D
203 8.50AC Salisbury Water Supply
211 6.06AC
196 20AC-S
238 8.0AC
238-2 11.0AC±-S
238-3 9.50AC±S
63 11.8AC T.O.S.
1 14.32AC Demoulas
7 7.1AC Locke
14 3.AC-D
15 5.2AC
53 7.0AC Perkins
49 7.3AC Daignau
47 4.7AC Nickerson
50 3.5AC Cressy
56 2.1AC Perkins
54 2.0AC DePaul
64 1.7AC Carbone
28 3.4AC Lirone
29 7.4AC
33 2.6AC Perkins
34 2.6AC Janvris
35 2.1AC Dube
36 2.0AC Brown
37 3.5AC Perkins
38 1.2AC Fleming
41 5.0AC Moore
41-1 4.0AC Moore
41-2 16AC Moore
42 4.0AC
3.03 TOWN OF SEABROOK
43 5.3AC Stilis
147 30,000 Mahoney
150 2.4AC Perkins
153 5.4AC Simard
165 5.50AC Kutlowski
171 3.2AC Kutlowski
170 2.7AC Hiss
169 1.2AC Hale
167 2AC Jones
168 1.5AC

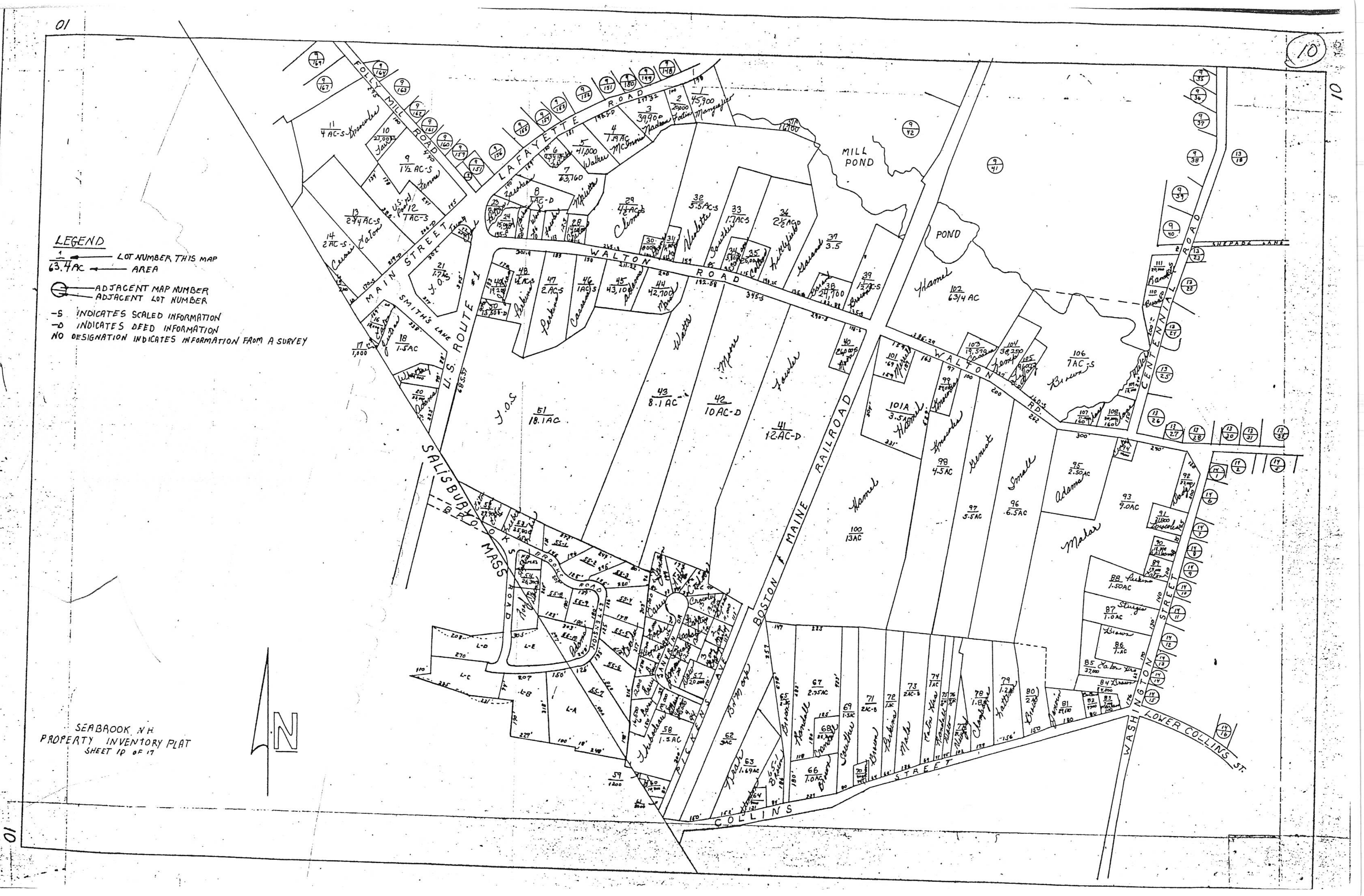
10
LEGEND
1 ← LOT NUMBER THIS MAP
63.4AC ← AREA
ADJACENT MAP NUMBER
ADJACENT LOT NUMBER
-S INDICATES SCALED INFORMATION
-D INDICATES DEED INFORMATION
NO DESIGNATION INDICATES INFORMATION FROM A SURVEY
FOLLY MILL ROAD
LAFAYETTE ROAD
MAIN STREET
SMITH'S LANE
U.S. ROUTE #1
WALTON ROAD
WALTON RD.
MILL POND
POND
CENTENNIAL ROAD
SHEPARD LANE
BOSTON & MAINE RAILROAD
SALISBURY, MASS
BROOKS ROAD
BROOKS AVE
DICKENS AVE
COLLINS STREET
WASHINGTON STREET
LOWER COLLINS ST.
N
51 18.1AC
43 8.1AC
42 10AC-D
41 12AC-D
100 13AC
102 63/4 AC
106 7AC-S
93 9.0AC
Hamel
Malar
Adams
Small

SEABROOK N.H.
PROPERTY INVENTORY PLAT
SHEET 10 OF 17

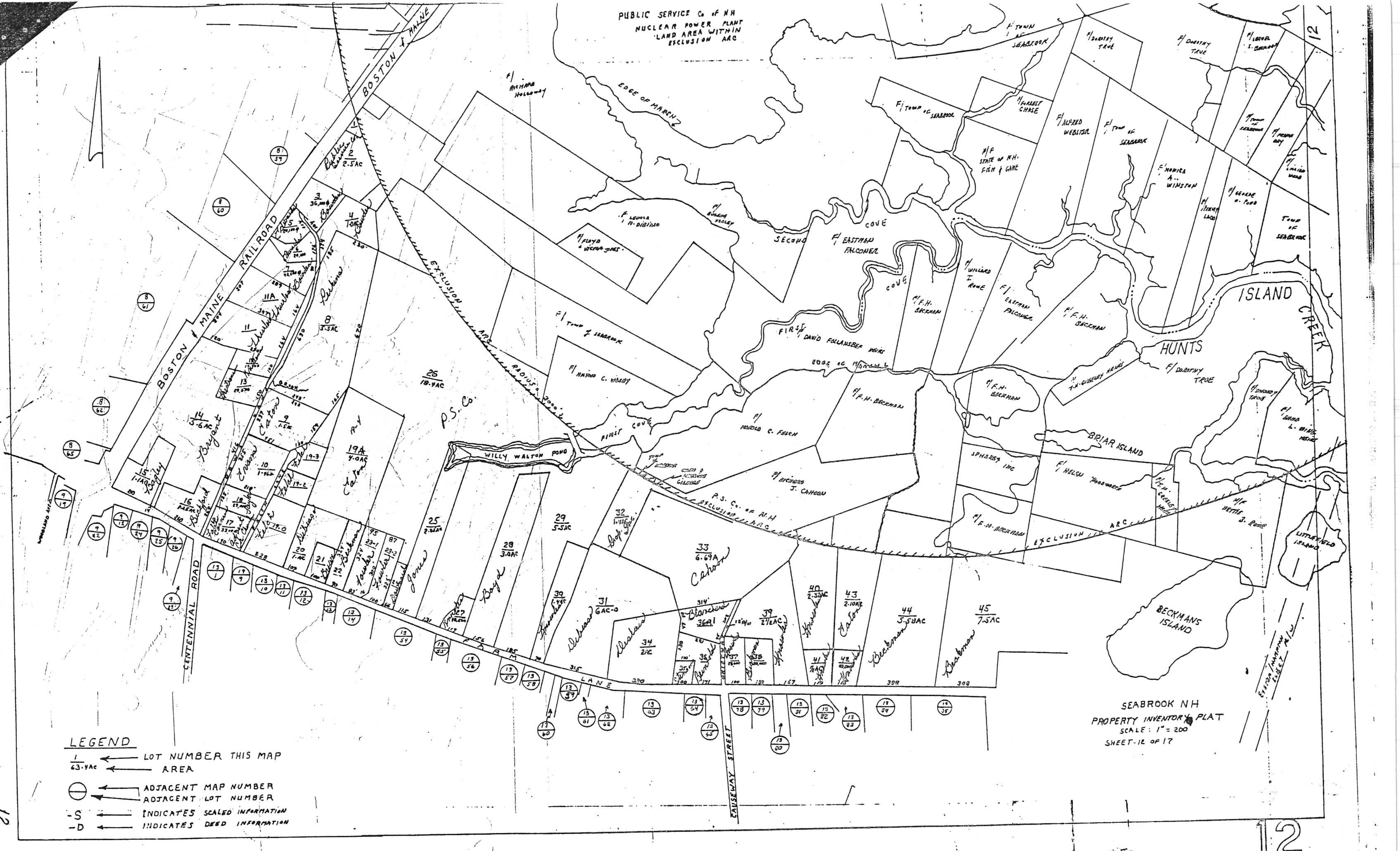

PUBLIC SERVICE Co of NH
NUCLEAR POWER PLANT
LAND AREA WITHIN
EXCLUSION ARC
BOSTON & MAINE
BOSTON & MAINE RAILROAD
EDGE OF MARSH
EXCLUSION ARC RADIUS 3000'
P.S. Co. of N.H. EXCLUSION ARC
EXCLUSION ARC
P.S. Co.
WILLY WALTON POND
SECOND COVE
FIRST COVE
FIRST COVE
HUNTS ISLAND CREEK
BRIAR ISLAND
BECKMANS ISLAND
LITTLEFIELD ISLAND
CENTENNIAL ROAD
FARM LANE
CAUSEWAY STREET
F/ TOWN of SEABROOK
F/ DOROTHY TRUE
F/ ALFRED WEBSTER
M/F STATE OF N.H. FISH & GAME
F/ EASTMAN FALCONER
F/ F.H. BECKMAN
F/ DAVID FOLLANSBEE HEIRS
F/ RICHARD HOLLOWAY
F/ FOREST CHASE
F/ RICHARD J. CAHOON
F/ HELEN WOODWORTH
F/ WILLARD I. ROWE
F/ MONICA A. WINSTON
F/ GEORGE O. POND
SPHERBY INC
1 Public Service
2 2.5AC
3
4 Towle
8 3.5AC Perkins
11A
13
14 3.6AC Bryant
15 1.1AC Bagley
16 Bickford
17
19A 4.0AC Eaton
20 1.AC
21
22 Beckman
25 2.8AC
26 18.4AC
28 3.0AC Boyd
29 5.5AC
30 1.4AC
31 6AC-0 Dibiase
32
33 6.69A Cahoon
34 2AC
36 Blanchard
39 2 1/2AC
40 2.33AC
43 2.10AC Eaton
44 3.5AC Beckman
45 7.5AC Beckman
12

SEABROOK NH
PROPERTY INVENTORY PLAT
SCALE: 1" = 200
SHEET-12 OF 17

LEGEND
1 ← LOT NUMBER THIS MAP
63.4AC ← AREA
⊖ ← ADJACENT MAP NUMBER
← ADJACENT LOT NUMBER
-S ← INDICATES SCALED INFORMATION
-D ← INDICATES DEED INFORMATION

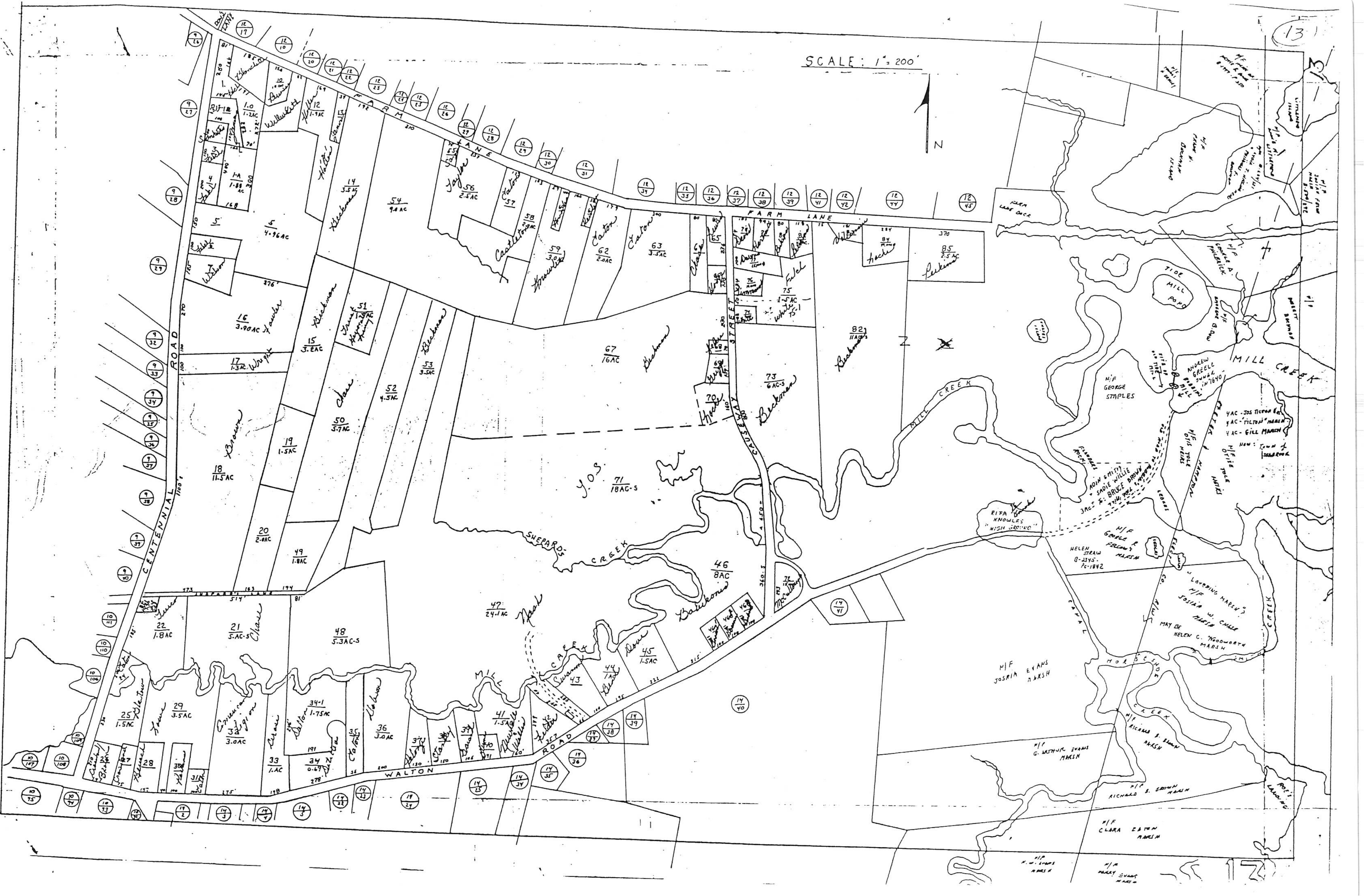
SCALE: 1" = 200'
N
FARM LANE
CENTENNIAL ROAD
WALTON ROAD
CAUSEWAY STREET
SHEPARD'S LANE
SHEPARD'S CREEK
MILL CREEK
TIDE MILL POND
HORSESHOE CREEK
CANAL
FARM LANE DOCK
18 11.5AC Brown
16 3.90AC Fowler
17 1.3AC Wright
5 4.96AC
14 3.5AC Beckman
54 9.4AC
56 2.5AC Taylor
67 16AC Beckman
71 18AC-S
Y.O.S.
73 6AC-S Beckman
82 11AC-S Beckman
85 2.5AC Perkins
46 8AC Batskonis
47 24.1AC
48 5.3AC-S
21 5.AC-S Chase
22 1.8AC
20 2.0AC
19 1.5AC
49 1.8AC
50 5.7AC
52 4.5AC
53 3.5AC Beckman
15 3.2AC Beckman
62 2.0AC Eaton
63 3.5AC Eaton
29 3.5AC
25 1.5AC
36 3.0AC
33 1.AC
34 0.69
41 1.5AC
45 1.5AC
N/F GEORGE STAPLES
ANDREW GREELE OWNED IN 1640
SITE OF TIDE MILL
RITA KNOWLES "HIGH GROUND"
N/F GEORGE F. FELLOWS MARSH
HELEN STRAW
N/F JOSIAH W. CHASE MARSH "LOVERING MARSH"
MAY BE HELEN C. WOODWORTH MARSH
N/F JOSIAH EVANS MARSH
N/F G. ARTHUR EVANS MARSH
N/F RICHARD S. BROWN MARSH
N/F CLARA EATON MARSH
N/F MARY EVANS MARSH
N/F OTIS TOLE HEIRS
4 AC - JOS TILTON
4 AC - "TILTON" MARSH
4 AC - GILL MARSH
NOW: TOWN of SEABROOK
N/F GEORGE A. PHILBRICK
N/F FRANK H. BECKMAN

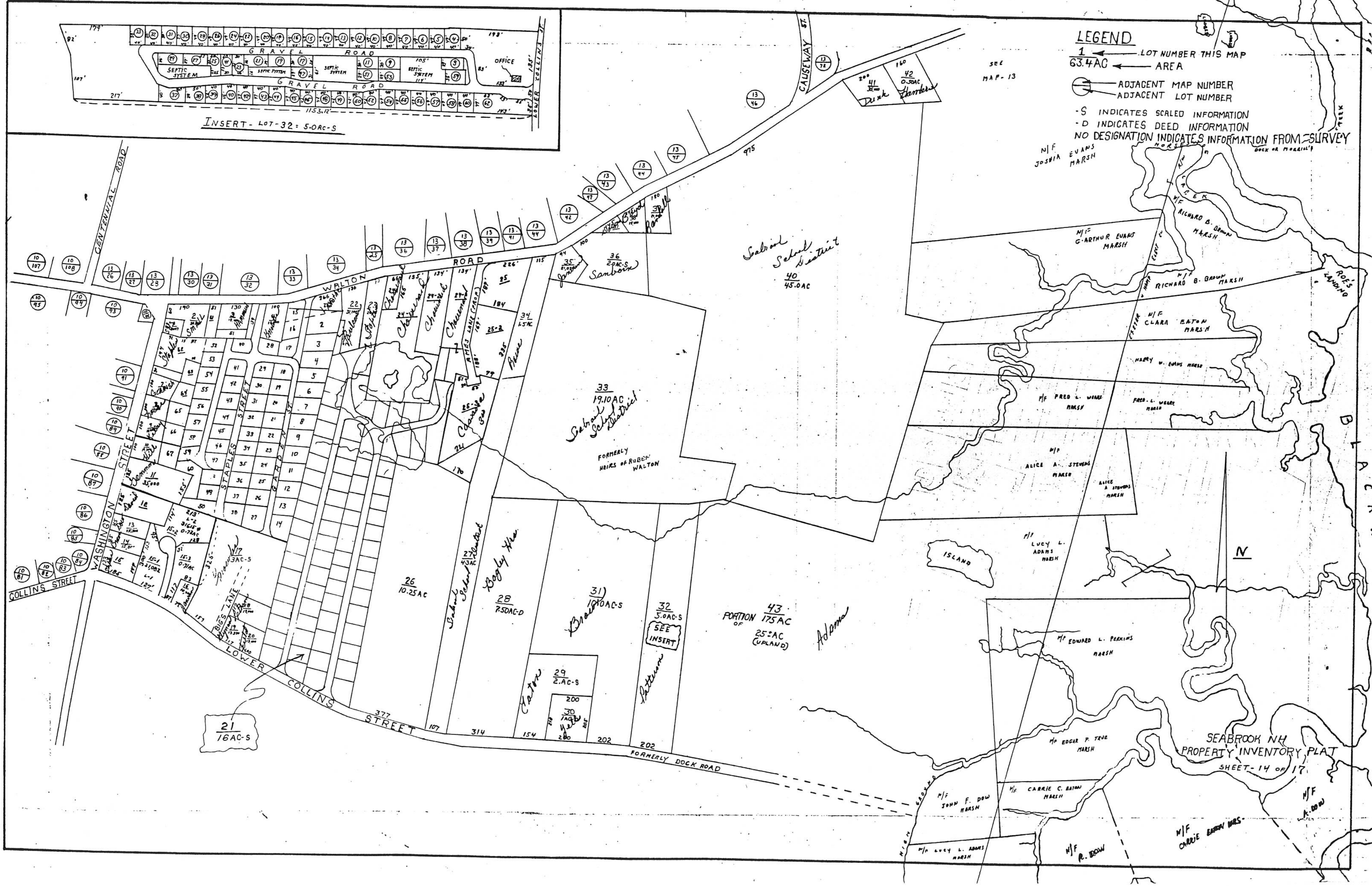
SEABROOK NH
PROPERTY INVENTORY PLAT
SHEET-14 OF 17
LEGEND
1 ← LOT NUMBER THIS MAP
63.4AC ← AREA
ADJACENT MAP NUMBER
ADJACENT LOT NUMBER
-S INDICATES SCALED INFORMATION
-D INDICATES DEED INFORMATION
NO DESIGNATION INDICATES INFORMATION FROM SURVEY
SEE MAP-13
INSERT-LOT-32: 5.0AC-S
GRAVEL ROAD
SEPTIC SYSTEM
OFFICE
LOWER COLLINS ST.
1153.12'
WALTON ROAD
CAUSEWAY ST.
CENTENNIAL ROAD
COLLINS STREET
WASHINGTON STREET
STAPLES STREET
GARDEN ST.
BIGS LANE
AMES LANE (PROP.)
LOWER COLLINS STREET
FORMERLY DOCK ROAD
21
16AC-S
26
10.25AC
27
4.3AC
28
7.50AC-D
29
2.AC-S
30
1AC
31
10AC-S
32
5.0AC-S
SEE INSERT
43
PORTION OF 175AC
25±AC (UPLAND)
33
19.10AC
FORMERLY HEIRS OF RUBEN WALTON
Seabrook School District
40
45.0AC
36
2.0AC-S
Sanborn
34
1.5AC
41
42
0.50AC
ISLAND
N
N/F JOSHIA EVANS MARSH
N/F G. ARTHUR EVANS MARSH
N/F RICHARD B. BROWN MARSH
N/F CLARA EATON MARSH
HARRY W. EVANS MARSH
N/F FRED L. WEARE MARSH
N/F ALICE A. STEVENS MARSH
N/F LUCY L. ADAMS MARSH
N/F EDWARD L. PERKINS MARSH
N/F EDGAR P. TRUE MARSH
N/F CARRIE C. EATON MARSH
N/F JOHN F. DOW MARSH
N/F LUCY L. ADAMS MARSH
N/F R. DOW
N/F CARRIE EATON HRS.
N/F A. DOW
CREEK
ROE'S LANDING
DOCK OR MORRILL'S
Adams
Bagley Hrs.
Eaton
Pattison

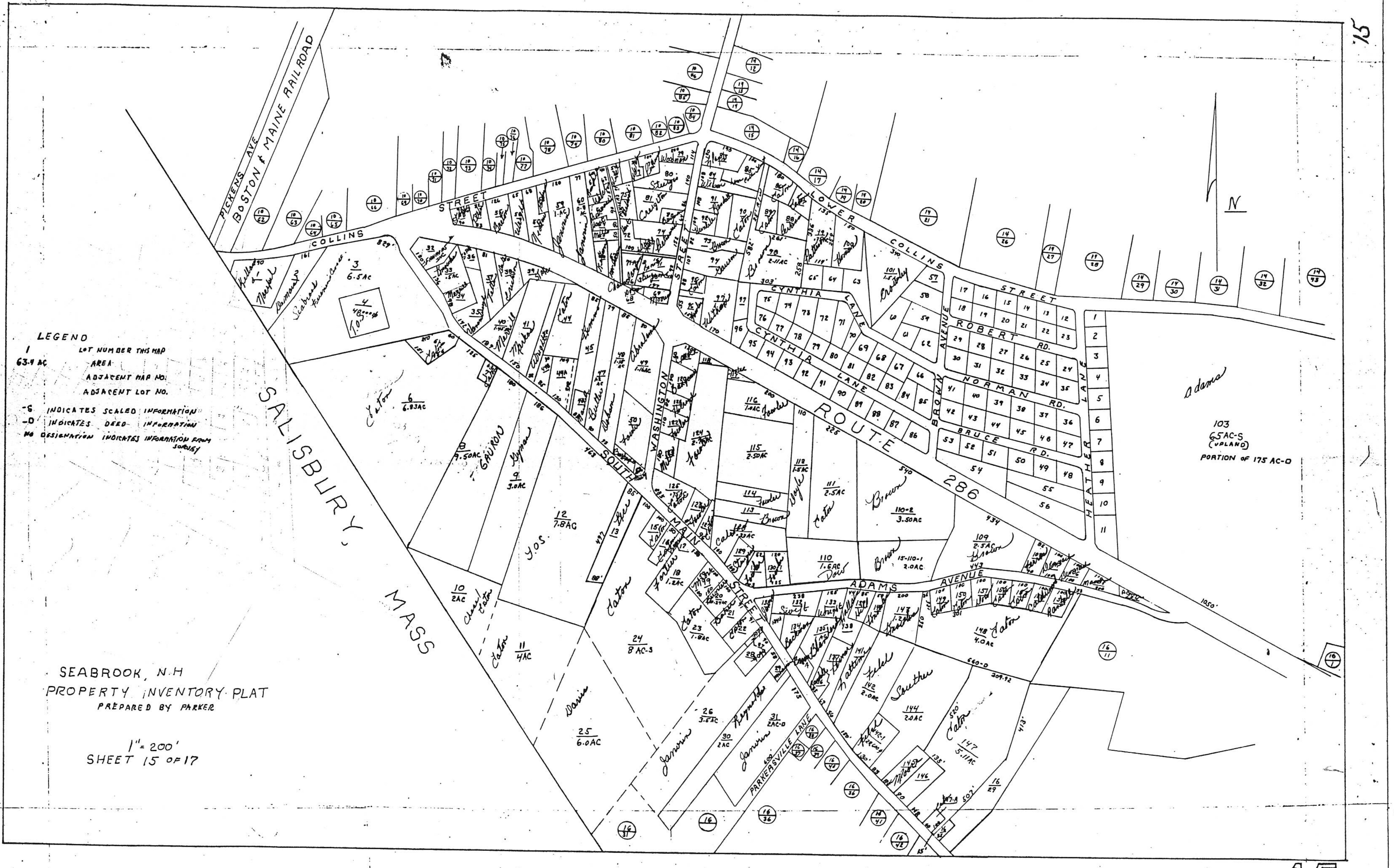

15
PICKENS AVE
BOSTON & MAINE RAILROAD
COLLINS STREET
LOWER COLLINS STREET
CYNTHIA LANE
ROBERT RD.
NORMAN RD.
BRUCE RD.
BROWN AVENUE
HEATHER LANE
ROUTE 286
WASHINGTON STREET
SOUTH MAIN STREET
ADAMS AVENUE
PARKERSVILLE LANE
SALISBURY, MASS
N
Adams
103
65 AC-S
(UPLAND)
PORTION of 175 AC-O
3
6.5AC
4
T.O.S.
6
6.83AC
Eaton
8
9.50AC
GAURON
9
3.0AC
Gynan
10
2AC
11
4AC
Eaton
12
7.8AC
Y.O.S.
24
8 AC-S
Eaton
25
6.0AC
Davis
26
3.6AC
Janvrin
30
2AC
31
2AC-O
Reynolds
Janvrin
23
1.8AC
Eaton
18
1.2AC
110
1.6AC
Dow
15-110-1
2.0AC
Brown
110-2
3.50AC
Brown
111
2.5AC
Eaton
112
1.5AC
Boyd
113
Brown
114
Fowler
115
2.5AC
116
1AC
Fowler
109
2.5AC
Brown
142
2.0AC
Felch
144
2.0AC
Souther
147
5.11AC
Eaton
148
4.0AC
Eaton
101
1.5AC
Crowley
98
2.11AC
Crighton
Sturgis
Woodman
Janvrin
Eaton
Brown
Dawson
Swett
Wright
Lattime
Moody
1050'
660-O
209.92

SEABROOK, N.H
PROPERTY INVENTORY PLAT
PREPARED BY PARKER

1" = 200'
SHEET 15 OF 17

LEGEND

1	LOT NUMBER THIS MAP
63.9 AC	AREA
	ADJACENT MAP NO.
	ADJACENT LOT NO.

-S INDICATES SCALED INFORMATION
-O INDICATES DEED INFORMATION
NO DESIGNATION INDICATES INFORMATION FROM SORVEY

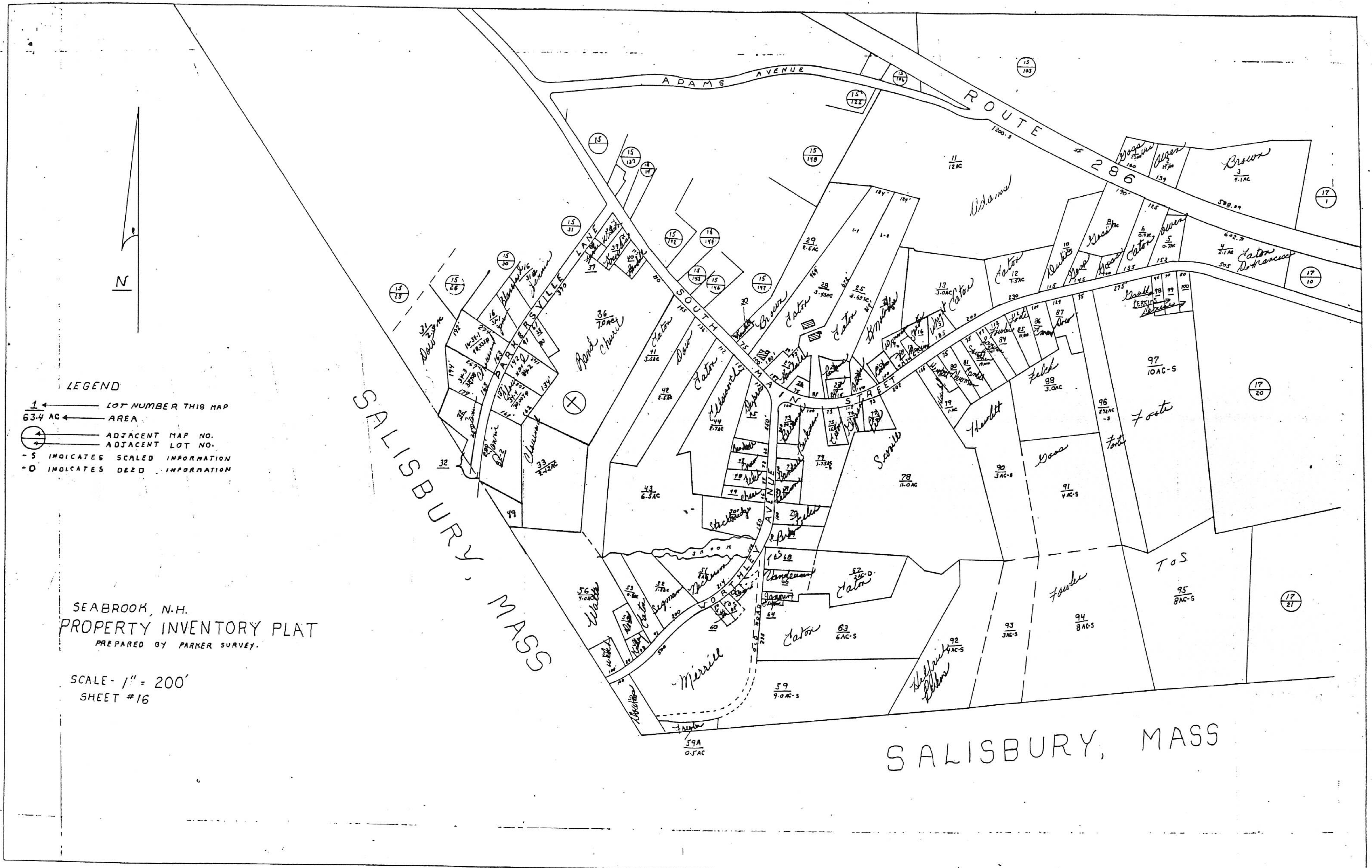
N
ADAMS AVENUE
ROUTE #286
SOUTH MAIN STREET
PARKERSVILLE LANE
WORTHLEY AVENUE
OLD ROAD
BROOK
SALISBURY, MASS
SALISBURY, MASS
Adams
Brown
Eaton
Rand Church
Dow
Foote
Goss
Fowler
Felch
Merrill
Seaville
TOS

LEGEND

1 ← LOT NUMBER THIS MAP
63.4 AC ← AREA
← ADJACENT MAP NO.
← ADJACENT LOT NO.
-S INDICATES SCALED INFORMATION
-O INDICATES DEED INFORMATION

SEABROOK, N.H.

PROPERTY INVENTORY PLAT

PREPARED BY PARKER SURVEY.

SCALE - 1" = 200'
SHEET #16

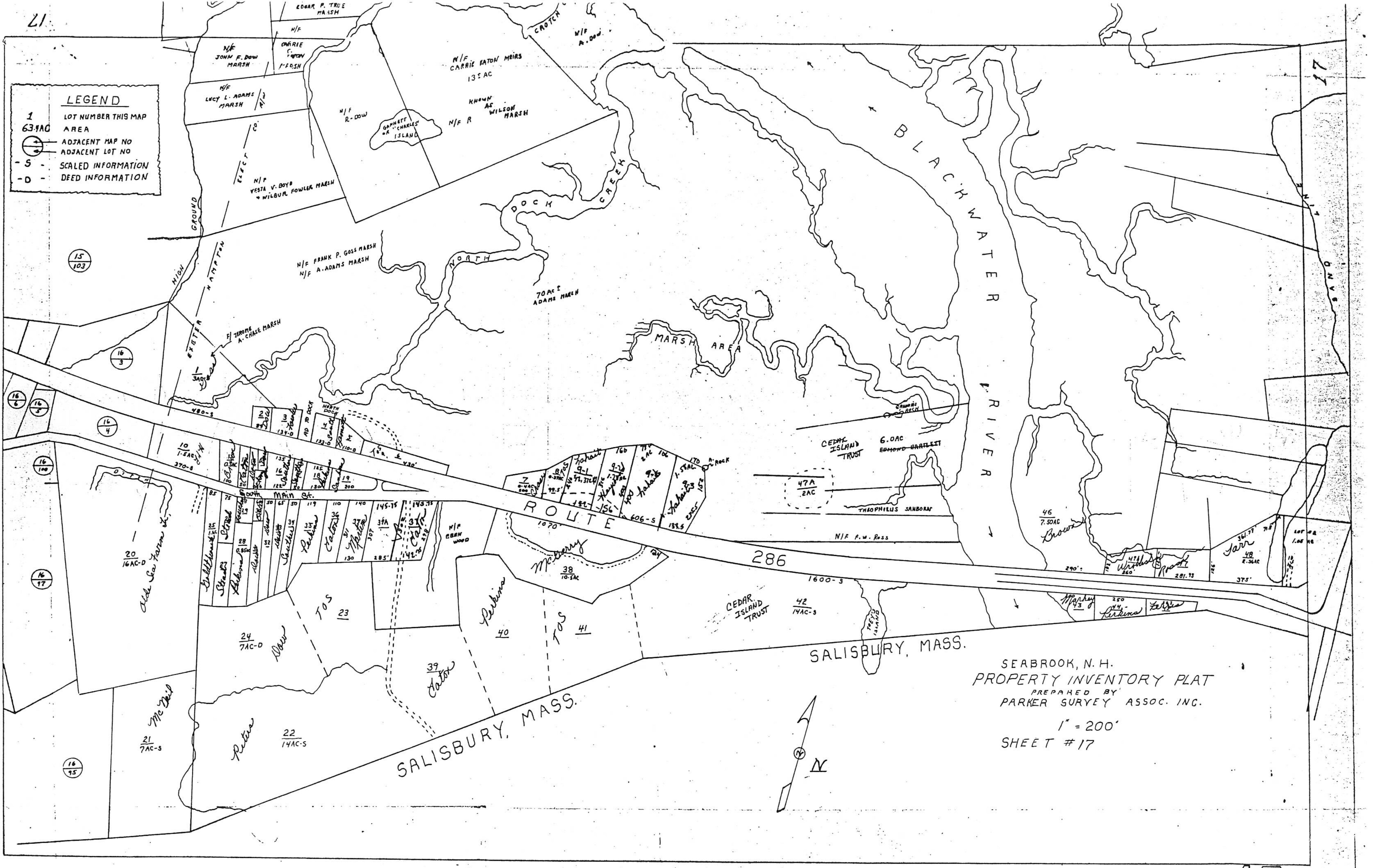

SEABROOK, N.H.
PROPERTY INVENTORY PLAT
PREPARED BY
PARKER SURVEY ASSOC. INC.
1" = 200'
SHEET #17

LEGEND

1	LOT NUMBER THIS MAP
63.9AC	AREA
⊖	ADJACENT MAP NO ADJACENT LOT NO
- S -	SCALED INFORMATION
- D -	DEED INFORMATION

21
EDGAR P. TRUE MARSH
N/F
N/F JOHN F. DOW MARSH
CARRIE C. EATON MARSH
N/F LUCY L. ADAMS MARSH
N/F CARRIE EATON MEIRS 13± AC
KNOWN AS WILSON MARSH
N/F R
N/F R-DOW
GARNETS OR "CHARLES" ISLAND
CROTCH
N/F A. DOW
N/F VESTA V. BOYD + WILBUR FOWLER MARSH
ELEC CO.
HIGH GROUND
NORTH DOCK CREEK
N/F FRANK P. GOSS MARSH
N/F A. ADAMS MARSH
70AC± ADAMS MARSH
HIGH HAMPTON
EXETER
F/ JEROME A. CHASE MARSH
MARSH AREA
BLACKWATER RIVER
SAND
15/103
16/3
16/6
16/5
16/4
16/100
16/97
16/95
1 3AC-S
480-S
2 Dow
3 Fowler 134-D
RD TO DOCK
NORTH DOCK
14 133-D
15A
430'
10 1.5AC
370-S
135
16
122
18
130
19 200
South Main St.
85
75
50
65
50
119
110
140
145-75
143.75
25
27
28 0.85AC
32
33
34
36
37
37A
31
130
307
285'
42.75
228
N/F EBEN WOOD
7 0.4AC
8 0.3AC
9-1
99.5'
142
156
160
170 Rock
106
2AC
1.5AC
400
606-S
133.S
1070'
ROUTE 286
38 10.5AC
Mallerry
124
20 16AC-D
Olde Sea Farm Ln.
24 7AC-D
Dow
TOS 23
Perkins 40
TOS 41
39 Eaton
21 7AC-S
McNeil
22 14AC-S
Peters
SALISBURY, MASS.
SALISBURY, MASS.
CEDAR ISLAND TRUST
6.0AC
EDMOND BARTLETT
47A .2AC
THEOPHILUS SANBORN
N/F F.W. ROSS
1600-S
CEDAR ISLAND TRUST
42 14AC-S
46 7.50AC
Brown
290'
47
260'
281.93
126
361.79
48 2.36AC
Farr
375'
LOT 48 1.0AC
43
44
250
Perkins
N
17

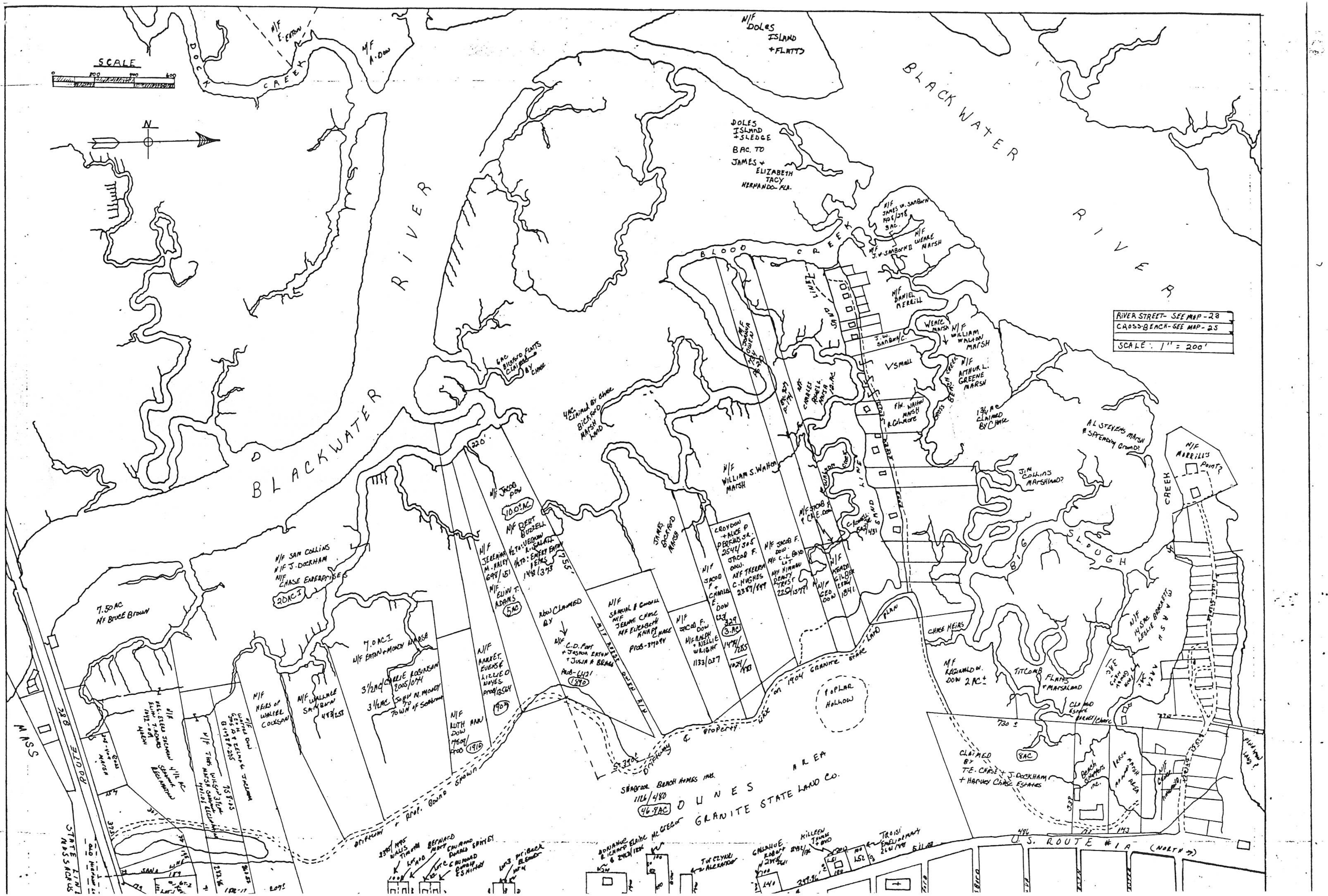
SCALE
0
200
400
600
N
DOCK CREEK
N/F E. EATON
N/F A. DOW
N/F DOLES ISLAND + FLATTS
BLACKWATER RIVER
DOLES ISLAND + SLEDGE
8AC. TO
JAMES + ELIZABETH TACY
HERNANDO- FLA.
N/F JAMES W. SANBORN 1406/278 3AC.
N/F WEARE MARSH
N/F J.V. SANBORN II
BLOOD CREEK
LINE
SAND
N/F DANIEL MERRILL
RIVER STREET- SEE MAP-28
CROSS-BEACH-SEE MAP-25
SCALE: 1" = 200'
WEARE MARSH
N/F WILLIAM WALTON MARSH
J.W. SANBORN/C.
V SMALL
N/F ARTHUR L. GREENE MARSH
BEACH CREEK
CROSS
F/H. WALTON MARSH
R GILMORE
1 3/4 AC CLAIMED BY CHASE
AL STEVENS MARSH
& SPREADING GROUND?
N/F MORRILL'S POINT?
CREEK
JIM COLLIN'S MARSHLAND?
BIG SLOUGH
N/F JOANNA OWEN 23 1/4 AC
N/F CHARLES ROWELL MARSH 12. AC
6AC BICKFORD FLATTS CLAIMED BY CHASE
4AC. CLAIMED BY CHASE BICKFORD MARSH LAND
BLACKWATER RIVER
220'
N/F JACOB DOW
10.0± AC.
N/F BERT BUZZELL
1/2 TO: VERNON R. SALALL
1/2 TO: EMERY EATON HEIRS
1448/373
755'
N/F JEREMIAH M. HALEY 698/151
N/F ELINU T. ADAMS
5AC
N/F WILLIAM S. WALTON MARSH
JAMES BICKFORD MARSH
CROYDON + ALICE P PERKINS SR. 2542/305
JACOB F. DOW.
N/F THERESA C. HUGHES 2387/849
N/F JACOB F. DOW.
N/F C.L BOYD LOT
N/F HIRAM REALTY TRUST 2250/1577
N/F JACOB & C.E. DOW
WALTON CREEK
C. ROWELL 582/431
N/F GEO DOW
N/F KEADN GILBER 2386/1841.
N/F JACOB F + CHARLES E. DOW 623/329
3.AC
1474/285
1024/483
N/F JACOB F. DOW
N/F RALPH + NELLIE WRIGHT
1133/037
N/F SAMUEL & GOODALL
N/F JEROME CHASE
N/F ELIZABETH KNAPP CHASE
PROB-37094
N/F ROSE OWEN R/W
NOW CLAIMED BY
N/F C.D. POTT + JOSHUA EATON + JULIA A BRAGG
PROB-6421
1890
N/F SAM COLLINS
N/F J. DOCKHAM
N/F CHASE ENTERPRISES
20AC I
7.50 AC
N/F BRUCE BROWN
7.0 AC I
N/F EATON + MOODY MARSH
3 1/2 AC CARRIE ROBINSON 2005/074
3 1/2 AC JOHN N. MOODY TO TOWN OF SEABROOK
N/F ANNET. EVENS & LIZZIE O NOYES PROB/13564
1907
N/F RUTH ANN DOW 17609/ PROB
1916
N/F WALLACE SANBORN 483/253
N/F HEIRS OF WALTER COCKSON
N/F WARREN DOW
N/F THOS WILSON 3 1/2 AC MARSH SEABROOK RECLAMATION
N/F MRS. EZERA JACKMAN ELIHU T. ADAMS MARSH
4 1/2 AC SEABROOK RECLAMATION
ROSS MARSH
MASS
ROUTE 286
STATE LINE MASSACHUSETTS
OLD HIGHWAY
SAND LINE
DRIFTWAY + PROP. BOUND SHOWN
DRIFTWAY & PROPERTY LINE ON 1904 GRANITE STATE LAND PLAN
ST. 390'±
POPLAR HOLLOW
SEABROOK BEACH HOMES INC.
1126/480
46.9AC
DUNES AREA
GRANITE STATE LAND CO.
CHASE HEIRS
N/F REGINALD W. DOW 2AC±
TITCOMB FLATS + MARSHLAND
N/F 14.5AC BRACKETTS LESLIE
CLAIMED ESTATE HARVEY/CHASE
730 ±
CLAIMED BY T.E. CHASE + J. DOCKHAM + HARVEY CHASE ESTATES
8AC
BEACH SHOPPERS INC.
FRESH MARSH AREA
N/F CHASE
PEND WAY LAND?
496
143
U.S. ROUTE #1A (NORTH →)
WALLIS
TIMOTHY BERNARD
MARY
LOT A&B
LOT C
ONEAD SPINNEY
DONAHUE
RICHARD ELAINE MCGREGOR
TURCOTTE ALEXANDER
GALLAHUE ROBERT
KILLEEN THOMAS + BOYD
TROISI EMELIO MARY
L51
L52
100
240
349.96'

Seabrook, N.H.

Scale: 1" = 100'

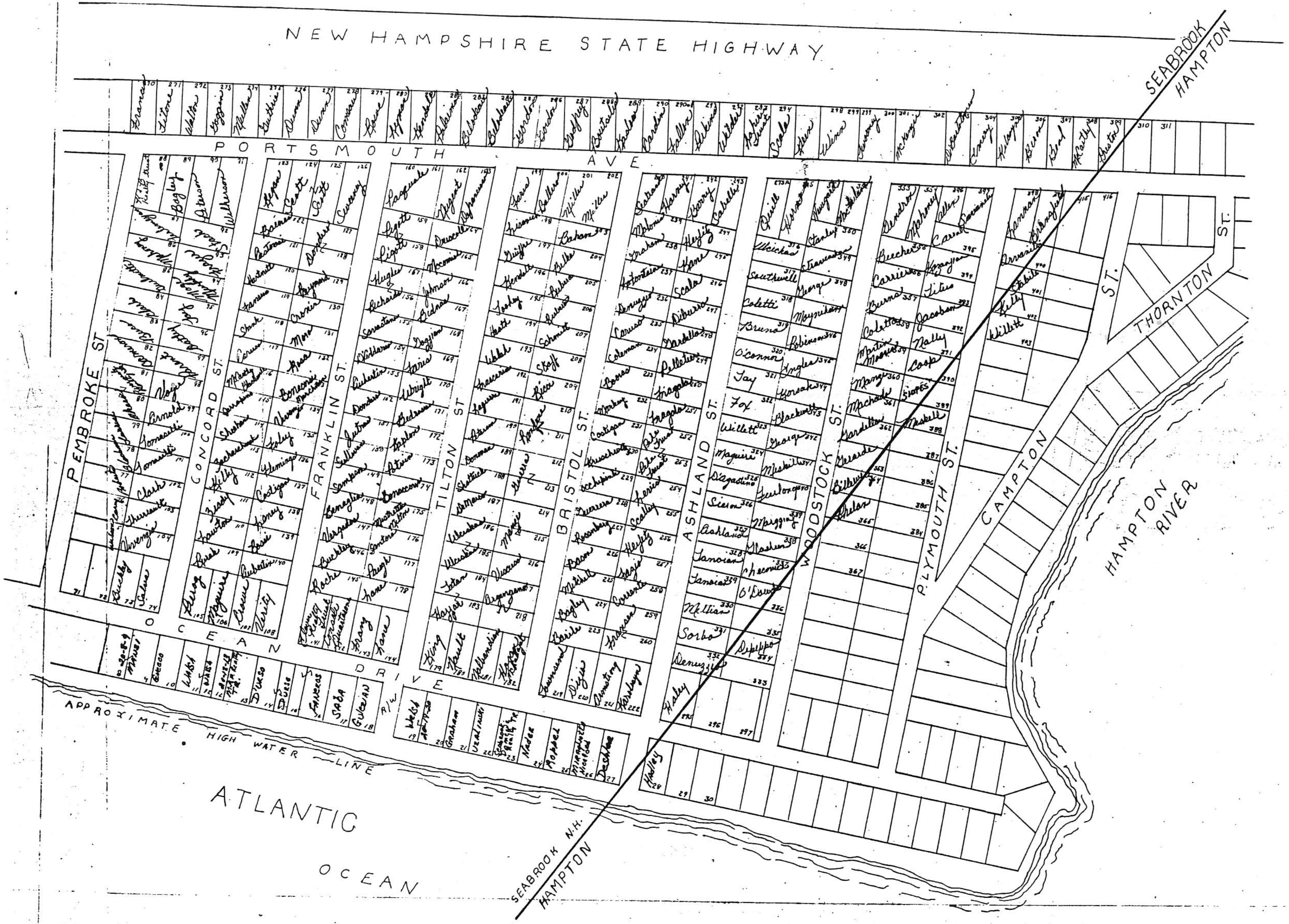
NEW HAMPSHIRE STATE HIGHWAY
PORTSMOUTH AVE
PEMBROKE ST
CONCORD ST
FRANKLIN ST
TILTON ST
BRISTOL ST
ASHLAND ST
WOODSTOCK ST
PLYMOUTH ST
CAMPTON
THORNTON
ST
ST.
OCEAN DRIVE
R/W
SEABROOK
HAMPTON
SEABROOK N.H.
HAMPTON
APPROXIMATE HIGH WATER LINE
ATLANTIC OCEAN
HAMPTON RIVER

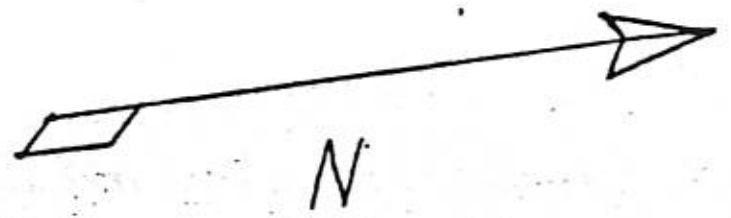

Seabrook, N.H.

Scale: 1" = 100'

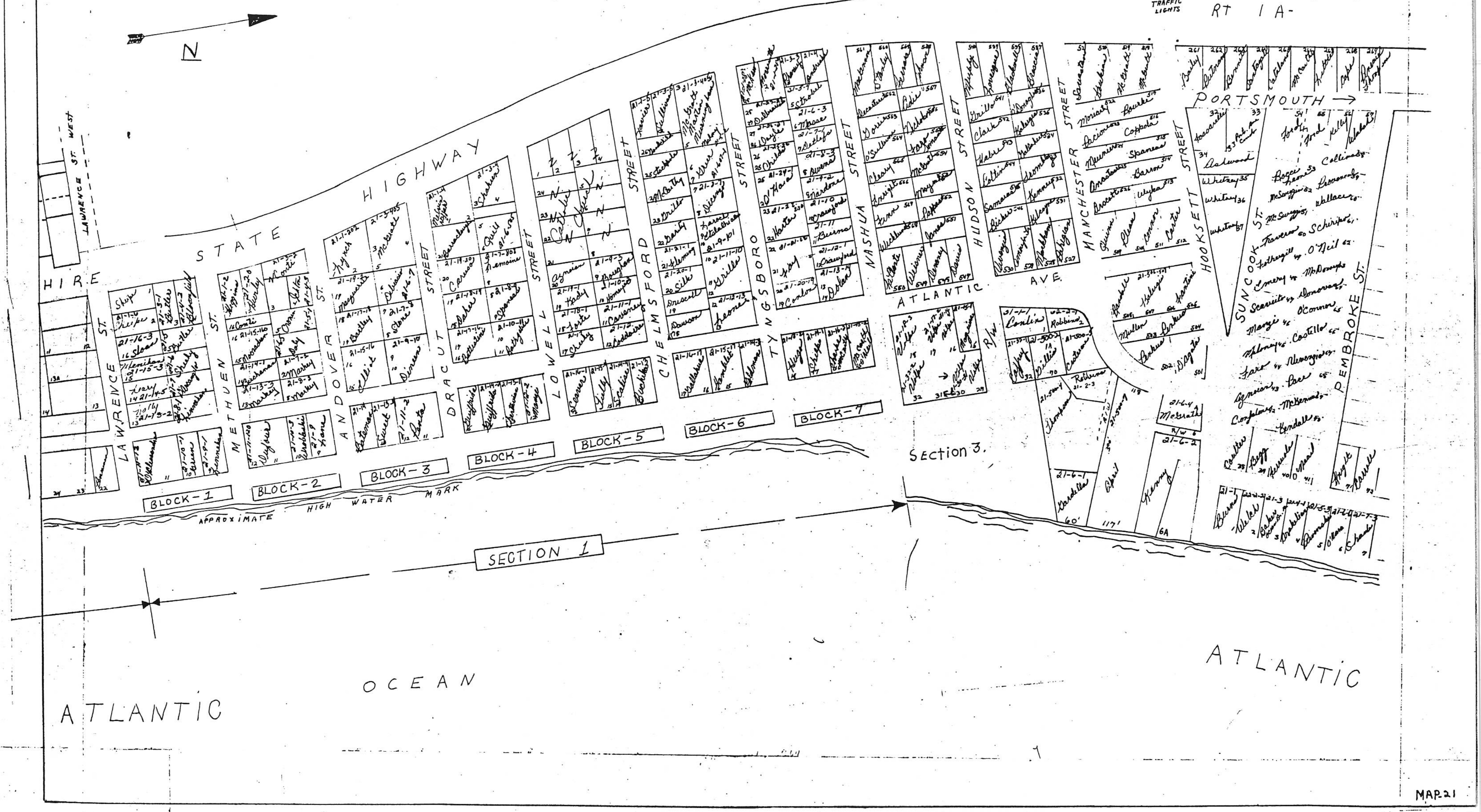
N
Hampton →
TRAFFIC LIGHTS
RT 1A
PORTSMOUTH →
STATE HIGHWAY
LAWRENCE ST. WEST
HIRE
LAWRENCE ST.
METHUEN ST.
ANDOVER ST.
DRACUT STREET
LOWELL STREET
CHELMSFORD STREET
TYNGSBORO STREET
NASHUA STREET
HUDSON STREET
MANCHESTER STREET
HOOKSETT STREET
SUNCOOK ST.
PEMBROKE ST.
ATLANTIC AVE.
R/W
BLOCK-1
BLOCK-2
BLOCK-3
BLOCK-4
BLOCK-5
BLOCK-6
BLOCK-7
APPROXIMATE HIGH WATER MARK
SECTION 1
Section 3.
60'
117'
ATLANTIC OCEAN
ATLANTIC

MAP 21

Seabrook, N.H.

Scale=1"=100'

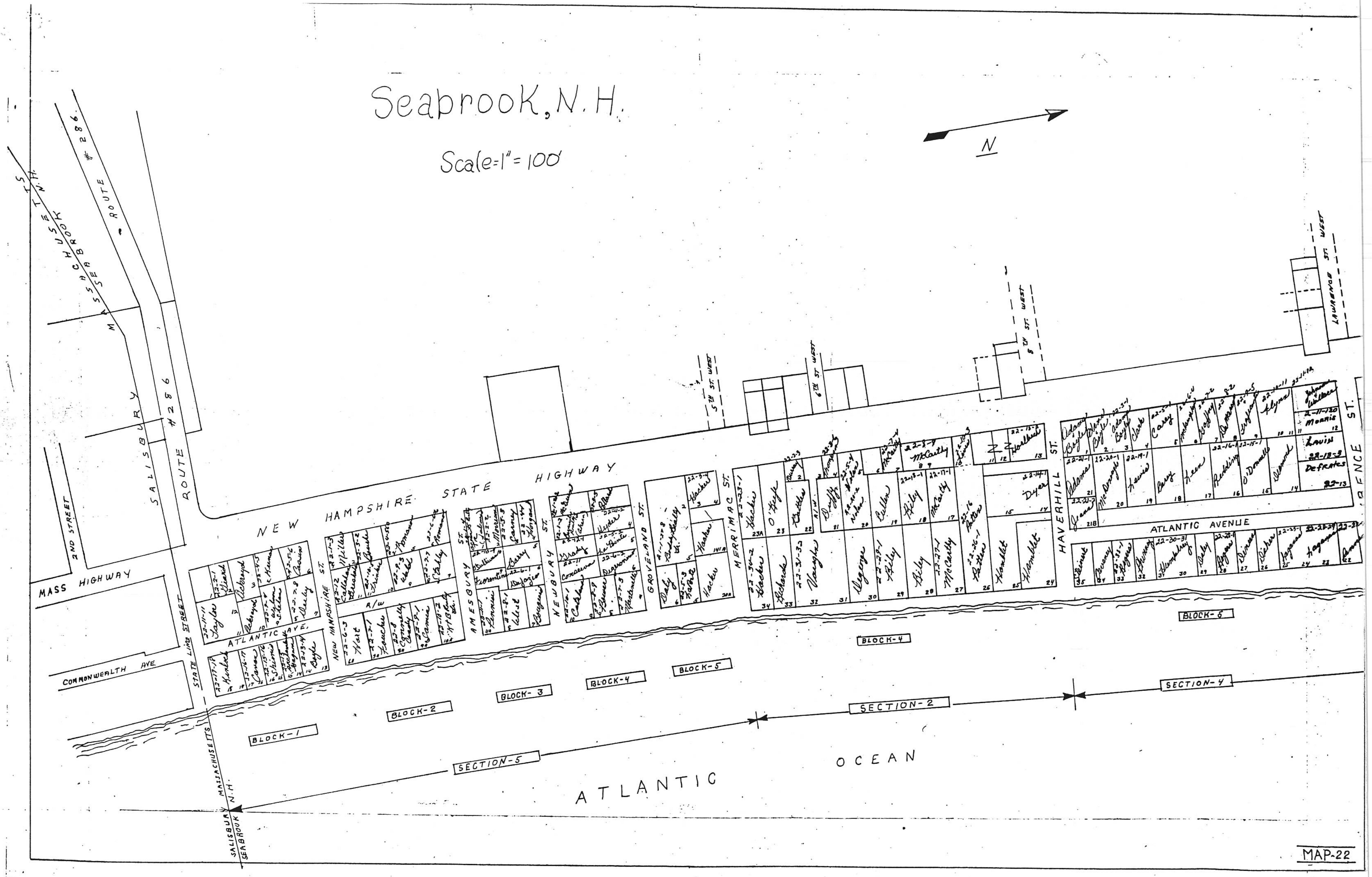
N
MASSACHUSETTS
SEABROOK N.H.
ROUTE #286
SALISBURY
2ND STREET
MASS HIGHWAY
COMMONWEALTH AVE
STATE LINE STREET
NEW HAMPSHIRE STATE HIGHWAY
ATLANTIC AVE.
NEW HAMPSHIRE ST.
R/W
AMESBURY ST.
NEWBURY ST.
GROVELAND ST.
MERRIMAC ST.
HAVERHILL ST.
ATLANTIC AVENUE
LAWRENCE ST.
5TH ST. WEST
6TH ST. WEST
8TH ST. WEST
LAWRENCE ST. WEST
BLOCK-1
BLOCK-2
BLOCK-3
BLOCK-4
BLOCK-5
BLOCK-4
BLOCK-6
SECTION-5
SECTION-2
SECTION-4
ATLANTIC OCEAN
SALISBURY MASSACHUSETTS
SEABROOK N.H.

MAP-22

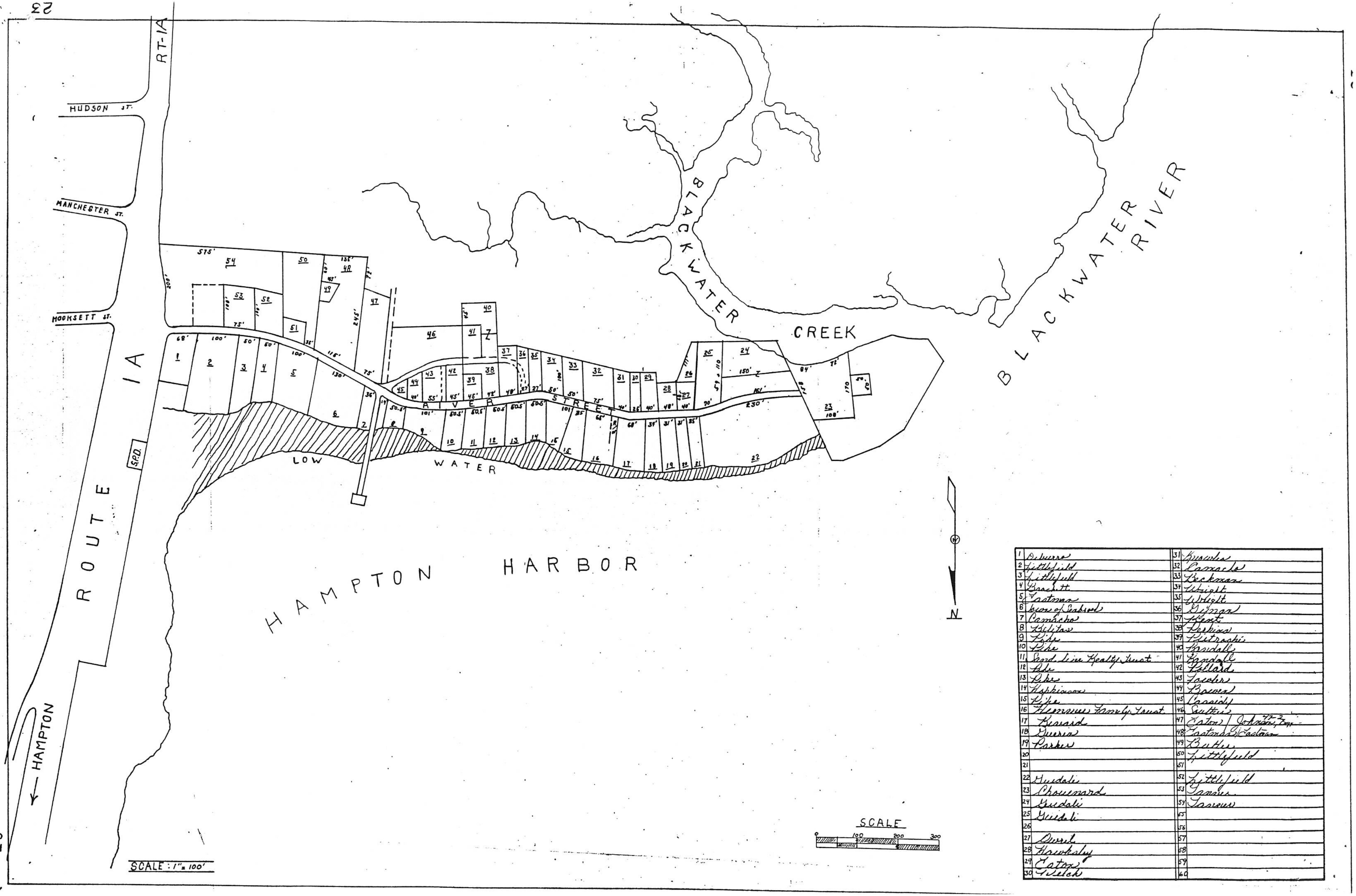
RT-1A
HUDSON ST.
MANCHESTER ST.
HOOKSETT ST.
ROUTE 1A
RIVER STREET
BLACKWATER CREEK
BLACKWATER RIVER
HAMPTON HARBOR
LOW WATER
S.P.D.
← HAMPTON
N
SCALE
0
100
200
300
SCALE: 1" = 100'

1	Diburro	31	Knowles
2	Littlefield	32	Camacho
3	Littlefield	33	Beckman
4	Brackett	34	Wright
5	Eastman	35	Wright
6	town of Seabrook	36	Gilman
7	Camacho	37	Kent
8	Kelitas	38	Perkins
9	Pike	39	Pietroski
10	Pike	40	Randall
11	Sand Line Realty Trust	41	Randall
12	Pike	42	Pollard
13	Pike	43	Fowler
14	Hopkinson	44	Bowen
15	Pike	45	Cassidy
16	Hemmer Family Trust	46	Souther
17	Kincaid	47	Eaton / Johnson, Bqr. 47-2
18	Guerin	48	Eastman & Eastman
19	Parker	49	Butler
20		50	Littlefield
21		51	
22	Guidali	52	Littlefield
23	Chouinard	53	Tanner
24	Guidali	54	Janvrin
25	Guidali	55	
26		56	
27	Durril	57	
28	Hawksley	58	
29	Eaton	59	
30	Welch	60	

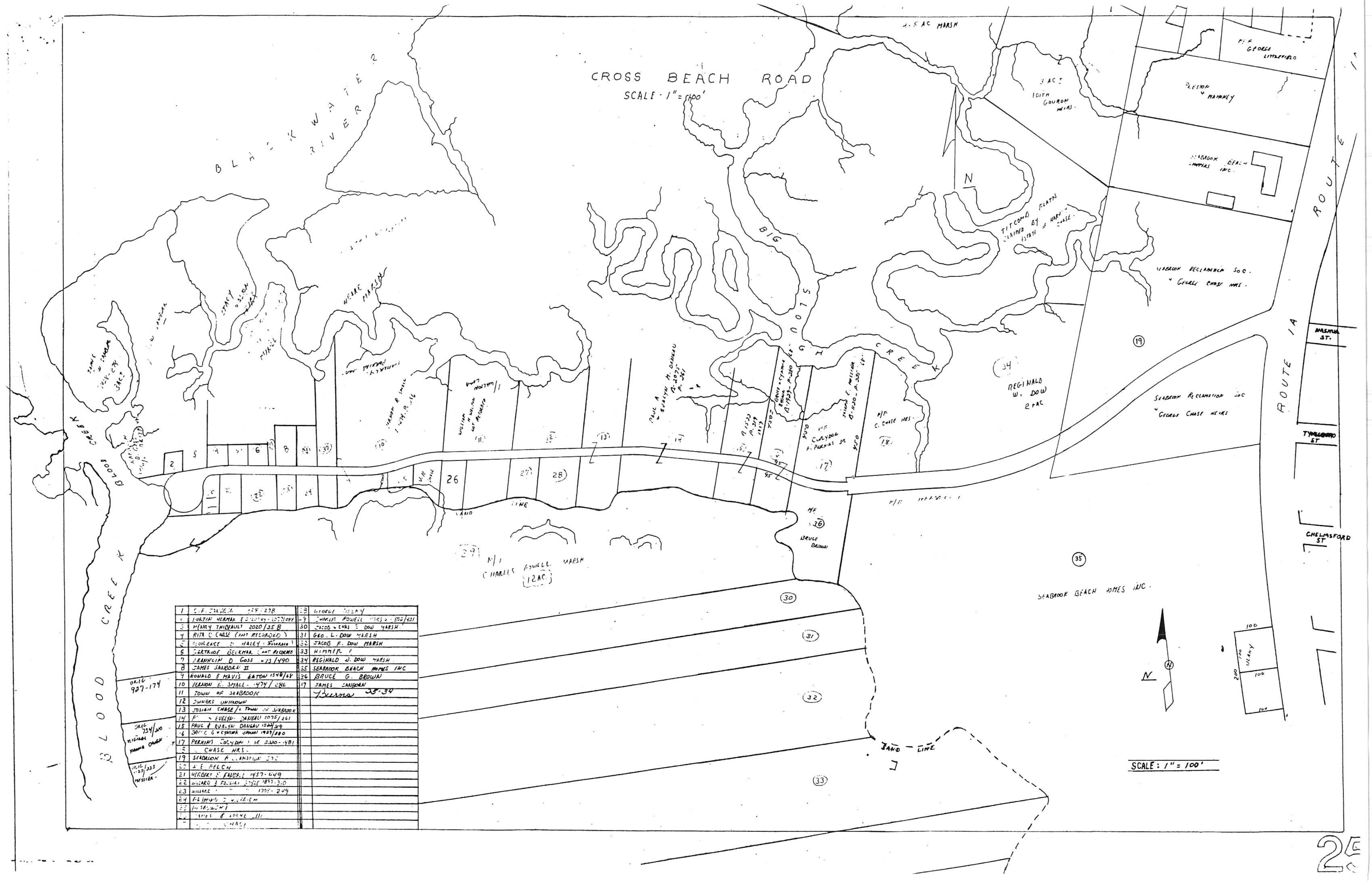
CROSS BEACH ROAD
SCALE - 1" = 400'
BLACKWATER RIVER
BLOOD CREEK
BIG ROUGH CREEK
TITCOMB FLATS CLAIMED BY ESTATE OF HARRY CHASE
N
4.5 AC MARSH
M/F GEORGE LITTLEFIELD
PRESTON & MAHANEY
3 ACS EDITH GOURON HEIRS
SEABROOK BEACH SHOPPERS INC.
SEABROOK RECLAMATION SOC. & GEORGE CHASE HRS.
SEABROOK RECLAMATION SOC & GEORGE CHASE HEIRS
(19)
(34) REGINALD W. DOW 2 AC
ROUTE 1A
NASHUA ST.
TYNGSBORO ST
CHELMSFORD ST
M/F C. CHASE HRS.
M/F CORYDON F. PERKINS SR.
(17)
(18)
M/F (26) BRUCE BROWN
(29) M/F CHARLES FOWELL MARSH 12 AC
SAND LINE
(30)
(31)
(32)
(33)
(35)
SEABROOK BEACH HOMES INC.
WEARE MARSH
STACY MARSH
PAUL A & EVELYN M. DANEAU B-2075 P-261
JOSIAH E. MESSIER B-1430 P-335
WILLIAM WILSON NOT RECORDED
VERNON R. SMALL 1474 P. 286
2
3
4
5
6
8
(9)
(37)
(10)
(11)
(12)
(13)
(14)
(15)
(16)
(22)
(23)
(24)
(27)
26
28
ORIG. 927-174
ORIG. 734/210 RICHARD OWEN
ORIG. 1430/335 MESSIER
100
200
ULARY
SCALE : 1" = 100'
25

1	C.F. [illegible] 428/278	28	GEORGE [illegible]
2	MARTIN HERMAN & DOROTHY - 2077/089	29	CHARLES FOWELL HRS. 506/431
3	HENRY THIBEAULT 2020/358	30	JACOB & CHAS E DOW MARSH
4	RITA C. CHASE (NOT RECORDED)	31	GEO. L. DOW MARSH
5	FLORENCE D HALEY (RECORDED)	32	JACOB F. DOW MARSH
5	GERTRUDE BECKMAN (NOT RECORDED)	33	HIMMER ?
7	FRANKLIN D GOSS 673/490	34	REGINALD W. DOW MARSH
8	JAMES SANBORN II	35	SEABROOK BEACH HOMES INC
9	RONALD & MAVIS EATON 1548/68	36	BRUCE G. BROWN
10	VERNON R. SMALL - 1474/286	37	JAMES SANBORN
11	TOWN OF SEABROOK		Burns 33-34
12	OWNERS UNKNOWN		
13	JOSIAH CHASE / & TOWN OF SEABROOK		
14	P & EVELYN DANEAU 2075/261		
15	PAUL & EVELYN DANEAU 1522/319		
16	BRUCE G & CYNTHIA BROWN 1939/280		
17	PERKINS CORYDON F SR 2320-481		
18	C. CHASE HRS.		
19	SEABROOK RECLAMATION SOC		
20	J E FELCH		
21	HERBERT E RANDALL 1457-449		
22	WILLARD & PAULINE JOYCE 1897-310		
23	WILLARD " " " 1795-249		
24	FLEMING [illegible]		
25	[illegible]		
26	[illegible] & LOCKE III		
27	[illegible] CHASE		

SEABROOK MOBILE VILLAGE

LOT #	NAME
1	Hildreth
2	Clark
3	Laliberty
4	Palledino
5	Smart
6	Lefere
7	Bourgeois
8	
9	Roche
10	Franklin
11	Muldoon
12	Glidden
13	Heckman
14	Thistle
15	LeFere
16	Small
17	Corrado
18	Stanton
19	Anketell
20	McDonough
21	[illegible]
22	Lund
23	LeBlanc
24	Smith

LOT #	NAME
25	Penney
26	Kershaw
27	Gaudet
28	Sharpe
29	Holmes
30	Kincaid
31	Goodwin
32	Mooers
33	Janvrin
34	Osterland
35	Gagnon
36	Hannon
37	McEnealey
38	Sweet

LOT #	NAME
39	Cole
40	Murphy
41	Bidlee
42	Coburn
43	Burke

LOT #	NAME
44	Cook [redacted] L'Abbe
45	Schrempf
46	Michaud
47	Coyle
48	Johnson

LOT #	NAME
49	Dalwet
50	Lewis
51	Ducott
52	Larivee
53	Cormier
54	DiPalma
55	Hooper
56	Cail
57	Isgood
58	Roche
59	Maccarone
60	Morse
61	O'Connell
62	Moran
63	Bourgeois
64	Hussey
65	Milne
66	Rollinson
67	Daniel
68	Pope
69	Long
70	Cronin
71	Busby
72	Kasparicki

LOT #	NAME
73	Cronin
74	DeFilippo
75	Reece
76	Riopelle
77	Demarco
78	Larson
79	
80	Ryan
81	
82	Pavao
83	Ronaldo
84	Sullivan
85	
86	Moran

LOT #	NAME		
87		99	Taylor
88	Dame	100	Comstock
89	Carpenter	101	DeFiore
90	Wallace	102	McCaskill
91		103	
92		104	
93	Hanson		
94	Barrett		
95	Reed		
96	Bognowicz		
97	Kelly		
98	Brisbois		

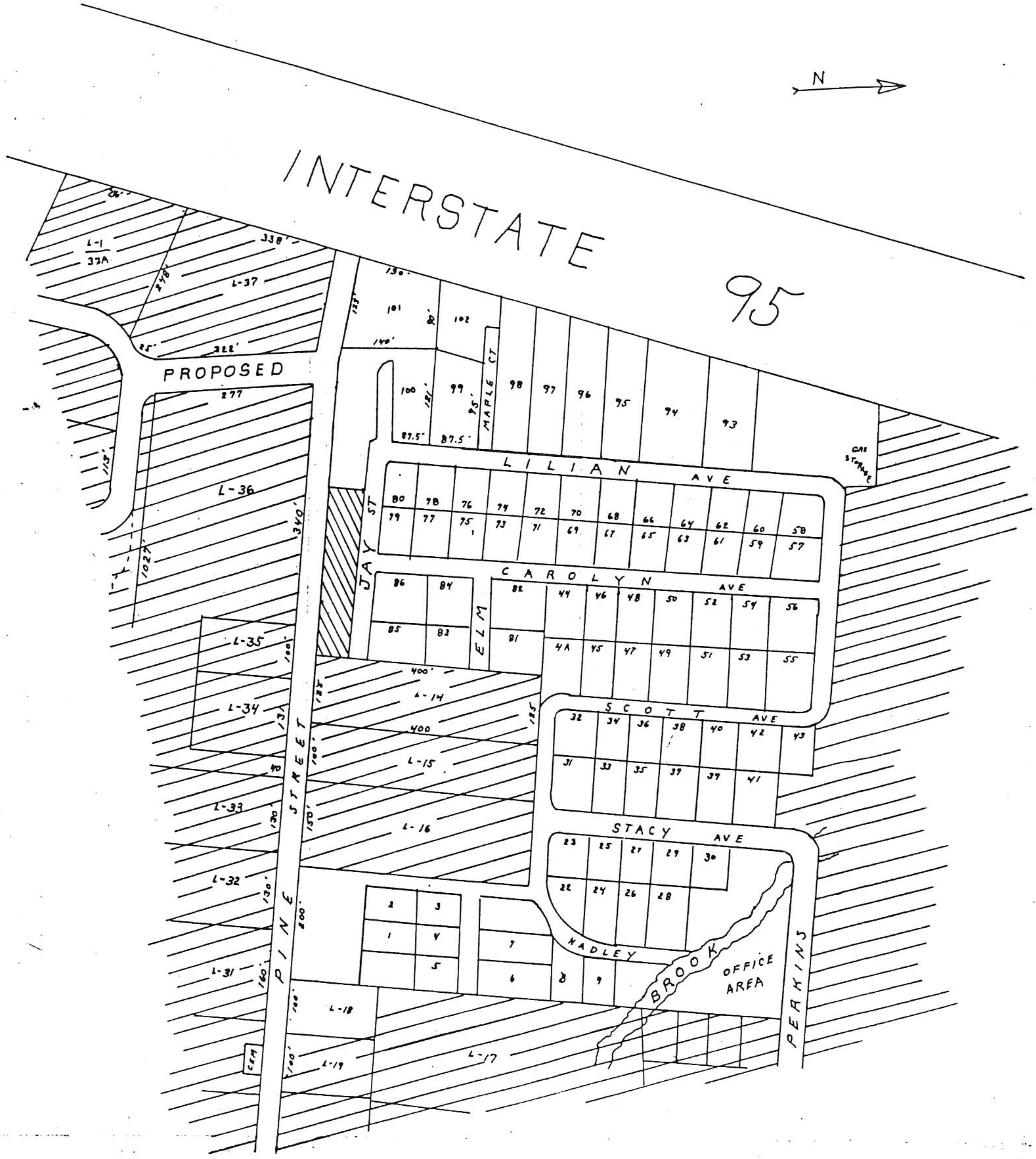
N
INTERSTATE 95
PROPOSED
LILIAN AVE
CAROLYN AVE
SCOTT AVE
STACY AVE
HADLEY
BROOK
OFFICE AREA
PERKINS
PINE STREET
JAY ST
ELM
MAPLE CT
GAS STORAGE
L-1
L-14
L-15
L-16
L-17
L-18
L-19
L-31
L-32
L-33
L-34
L-35
L-36
L-37

ZEALAND PARK

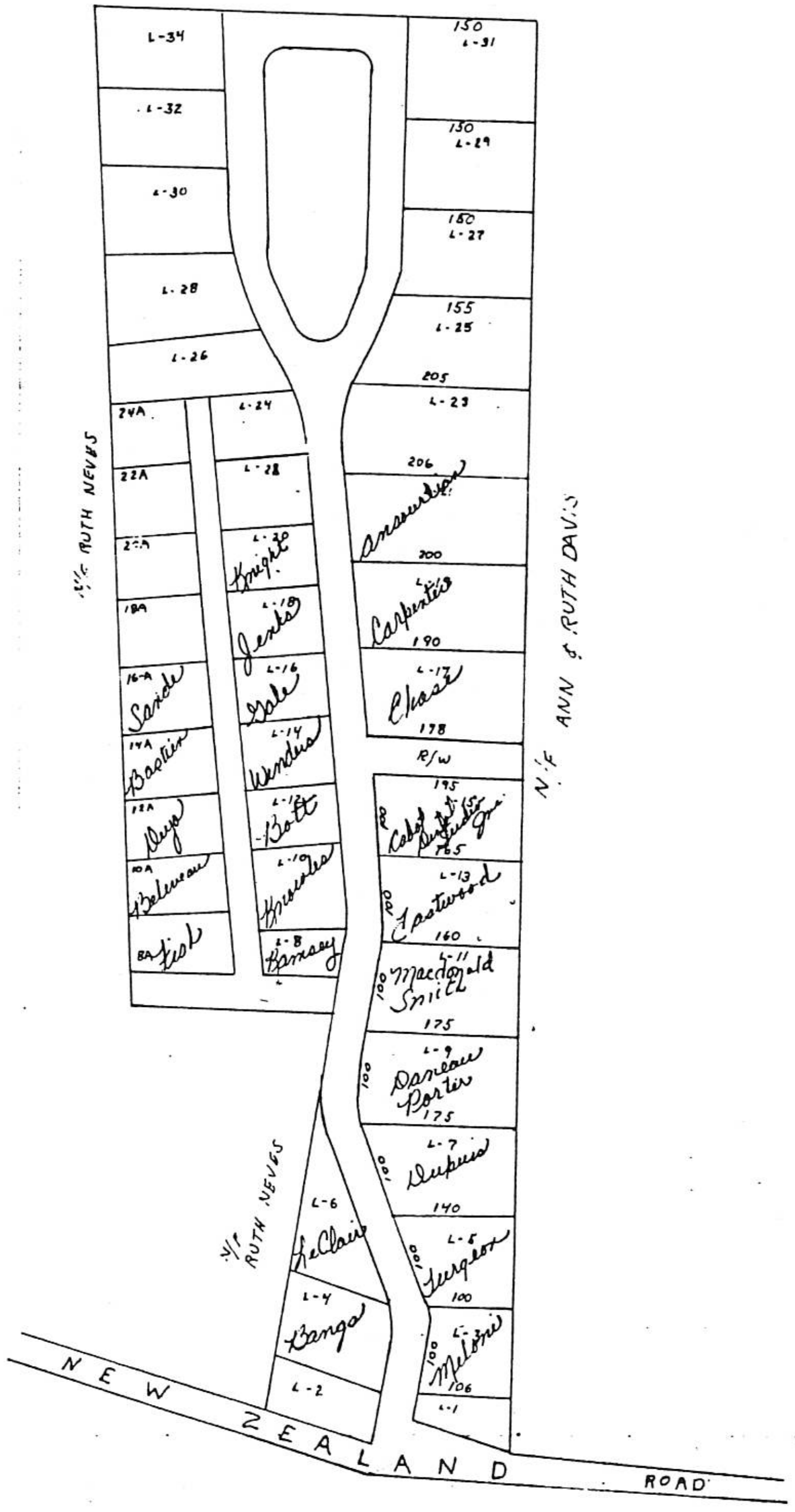

L-34
L-32
L-30
L-28
L-26
150
L-31
150
L-29
150
L-27
155
L-25
205
L-23
24A
22A
20A
18A
16-A Sarde
14A Bastien
12A Duyo
10A Beliveau
8A Fish
L-24
L-22
L-20 Knight
L-18 Jenks
L-16 Gale
L-14 Wendus
L-12 Bott
L-10 Knowles
L-8 Ramsay
206
Ansourian
200
L-19 Carpenter
190
L-17 Chase
178
R/W
195
L-15 Cabot Sunset Studios Inc.
165
L-13 Eastwood
160
L-11 Macdonald Smith
175
L-9 Daneau Porter
175
L-7 Dupuis
140
L-5 Turgeon
100
L-3 Meloni
106
L-1
100
100
100
100
100
100
L-6 LeClair
L-4 Bango
L-2
N/F RUTH NEVES
N/F RUTH NEVES
N/F ANN & RUTH DAVIS
NEW ZEALAND ROAD

ANDY'S MOBILE PARK

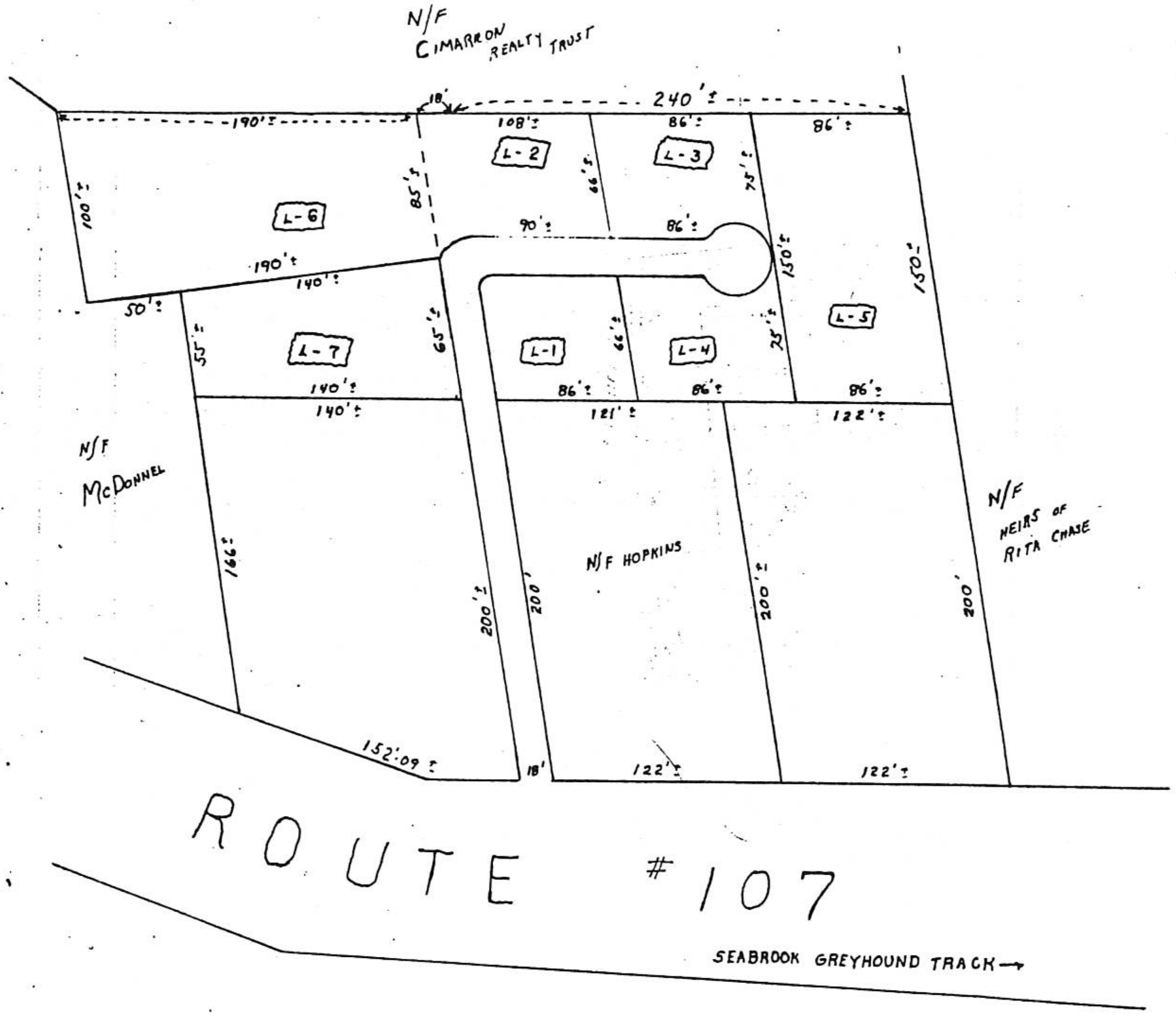

N/F
CIMARRON REALTY TRUST
18'
240'±
190'±
108'±
86'±
86'±
L-2
L-3
L-6
100'±
85'±
66'±
75'±
90'±
86'±
190'±
140'±
50'±
150'±
150'±
L-5
55'±
L-7
65'±
L-1
66'±
L-4
75'±
140'±
86'±
86'±
86'±
140'±
121'±
122'±
N/F
McDONNEL
N/F HOPKINS
N/F
HEIRS OF
RITA CHASE
166'±
200'±
200'
200'±
200'
152.09'±
18'
122'±
122'±
ROUTE #107
SEABROOK GREYHOUND TRACK→

SCALE 1" = 50'

ANDY'S MOBILE PARK

5-9-111 Berube
5-9-116 Lessard
5-9-113 Clarkson
5-9-115 Nombacquette
5-9-112 [illegible]
5-9-114 Luccolo
5-9-117 Walton